UNIVERSAL
ENGINEERING SCIENCES

PHASE I ENVIRONMENTAL SITE ASSESSMENT
Former Flagler Hospital
901 East Moody Boulevard
Bunnell, Flagler County, Florida

UES PROJECT NO. 0940.1300057.0000
REPORT NO. 1042696

June 27, 2013

Prepared For:

FLAGLER COUNTY
1769 East Moody Boulevard – Building No. 2
Bunnell, Florida 32110

Prepared By:

Universal Engineering Sciences, Inc.
5561 Florida Mining Boulevard South
Jacksonville, FL 32257
(904) 296-0757

CONSULTANTS:
Geotechnical Engineering ▪ Environmental Engineering ▪ Construction Materials Testing
Threshold Inspection ▪ Private Provider Inspection ▪ Geophysical Studies

OFFICES: Daytona Beach, FL ▪ Fort Myers, FL ▪ Fort Pierce, FL ▪ Gainesville, FL ▪ Jacksonville, FL ▪ Leesburg, FL ▪ Miami, FL ▪ Norcross, GA ▪ Ocala, FL ▪ Orange City, FL
Orlando, FL ▪ Palm Coast, FL ▪ Panama City, FL ▪ Pensacola, FL ▪ Rockledge, FL ▪ Sarasota, FL ▪ St. Augustine, FL ▪ Tampa, FL ▪ West Palm Beach, FL

UNIVERSAL
ENGINEERING SCIENCES
Consultants In: Geotechnical Engineering • Environmental Engineering • Construction Materials Testing • Threshold Inspection • Private Provider Inspection • Geophysical Studies

Offices in:
• Daytona Beach, FL
• Fort Myers, FL
• Fort Pierce, FL
• Gainesville, FL
• Jacksonville, FL
• Leesburg, FL
• Miami, FL
• Norcross, GA
• Ocala, FL
• Orlando, FL
• Palm Coast, FL
• Panama City, FL
• Pensacola, FL
• Rockledge, FL
• Sarasota, FL
• St. Augustine, FL
• Tampa, FL
• West Palm Beach, FL

June 27, 2013

FLAGLER COUNTY
1769 East Moody Boulevard – Building No. 2
Bunnell, Florida 32110

Attention: Mr. Richard Gordon, P.E.

Reference: Phase I Environmental Site Assessment
Former Flagler Hospital
901 East Moody Boulevard
Bunnell, Flagler County, Florida
UES Project No. 0940.1300057.0000
UES Report No. 1042696

Dear Mr. Gordon:

Universal Engineering Sciences, Inc. (UES) has completed a Phase I Environmental Site Assessment (ESA) Report in significant compliance with the American Society for Testing and Materials (ASTM) Format E1527-05 for the above referenced property. The purpose of this evaluation was to identify recognized environmental conditions as described in ASTM E1527-05.

Based on the results of the Phase I ESA conducted at the referenced property, UES found evidence of one (1) historic recognized environmental condition (HREC) associated with the subject property. A petroleum discharge occurred in 1989 and was subsequently remediated. A Site Rehabilitation Completion Order (SRCO) was issued by the FDEP in March, 2004. Based on our current findings, it is our opinion that further environmental assessment is not warranted at this time.

Please contact our office if you have any questions regarding this report.

Respectfully submitted,
Universal Engineering Sciences, Inc.

Lewis E. Hay, P.E., P.G.
Senior Engineer
FL P.E. No. 48098
FL P.G. No. 53

James E. Blythe
Senior Environmental Consultant
Licensed Environmental Professional #20
(INSTEP)

TABLE OF CONTENTS

1.0 SUMMARY 1

2.0 INTRODUCTION 2

2.1 PURPOSE 2
2.2 DETAILED SCOPE OF SERVICES 2
2.3 SIGNIFICANT ASSUMPTIONS 3
2.4 LIMITATIONS AND EXCEPTIONS 3
2.5 SPECIAL TERMS AND CONDITIONS 3
2.6 USER RELIANCE 3

3.0 SITE DESCRIPTION 3

3.1 LOCATION AND LEGAL DESCRIPTION 3
3.2 PROPERTY AND VICINITY CHARACTERISTICS 4
3.3 CURRENT USE OF THE SUBJECT PROPERTY 4
3.4 STRUCTURES, ROADS, AND/OR OTHER IMPROVEMENTS WITHIN THE 4
SUBJECT PROPERTY 4
3.5 CURRENT USES OF ADJOINING PARCELS 4

4.0 USER PROVIDED INFORMATION 5

4.1 TITLE RECORDS 5
4.2 ENVIRONMENTAL LIENS OR ACTIVITY AND USE LIMITATIONS 5
4.3 SPECIALIZED KNOWLEDGE 5
4.4 VALUATION REDUCTION FOR ENVIRONMENTAL ISSUES 5
4.5 OWNER, PROPERTY MANAGER, AND OCCUPANT INFORMATION 5
4.6 REASON FOR PERFORMING PHASE I ESA 5
4.7 COMMONLY KNOWN OR REASONABLY ASCERTAINABLE INFORMATION ABOUT THE PROPERTY 5
4.8 OTHER 6

5.0 RECORDS REVIEW 6

5.1 STANDARD ENVIRONMENTAL RECORD SOURCES 6
5.1.1FEDERAL, STATE AND COUNTY RECORDS REVIEW 7
5.2 ADDITIONAL ENVIRONMENTAL RECORDS 9
5.3 PHYSICAL SETTING SOURCES 9
5.3.1 TOPOGRAPHY 10
5.3.2 SOILS/GEOLOGY 10
5.3.3 HYDROGEOLOGY 10

5.4 HISTORICAL USE INFORMATION ON THE PROPERTY 10
5.4.1 AERIAL PHOTOGRAPH REVIEW 10
5.4.2 PROPERTY OWNERSHIP RECORDS 13
5.4.3 SANBORN FIRE INSURANCE MAP REVIEW 13
5.4.4 CITY DIRECTORY REVIEW 13
5.4.5 LAND USE RECORDS 14
5.4.6 OTHER HISTORICAL SOURCES 14
5.5 HISTORICAL USE INFORMATION ON ADJOINING PARCELS 14

6.0 INFORMATION FROM SITE RECONNAISSANCE 14

6.1 METHODOLOGY AND LIMITING CONDITIONS 14
6.2 GENERAL SITE SETTING 14
6.3 OBSERVATIONS 15

7.0 INTERVIEWS 15

7.1 INTERVIEW WITH OWNER 15
7.2 INTERVIEW WITH SITE MANAGER 15
7.3 INTERVIEWS WITH OCCUPANTS 16
7.4 INTERVIEWS WITH LOCAL GOVERNMENT OFFICIALS 16
7.5 INTERVIEW WITH USER 16
7.6 INTERVIEW WITH OTHERS 16

8.0 FINDINGS 16

9.0 OPINION 17

10.0 CONCLUSIONS 17

11.0 DEVIATIONS 17

12.0 ADDITIONAL SERVICES 17

12.1 RADON 14
12.2 INDUSTRIAL HYGIENE 14
12.3 INDOOR AIR QUALITY 15

13.0 REFERENCES 18

14.0 SIGNATURES OF ENVIRONMENTAL PROFESSIONALS 18

15.0 QUALIFICATIONS OF ENVIRONMENTAL PROFESSIONALS 18

LIST OF APPENDICES

APPENDIX A
USGS SITE LOCATION MAP A-1
SITE PLAN A-2
2011 AERIAL PHOTOGRAPH A-3

APPENDIX B
GENERAL CONDITIONS ..... B

APPENDIX C
LEGAL DESCRIPTION C

APPENDIX D
ENVIRONMENTAL DATA RESOURCES REPORTS ..... D

APPENDIX E
USER QUESTIONNAIRE ..... E

APPENDIX F
PHOTOGRAPHS ..... F

APPENDIX G
INTERVIEW DOCUMENTATION ..... G

APPENDIX H
REFERENCES ..... H

APPENDIX I
QUALIFICATIONS I

APPENDIX J
ADDITIONAL INFORMATION ..... J

1.0 SUMMARY

The subject property evaluated by Universal Engineering Sciences, Inc. (UES) as part of this Phase I Environmental Site Assessment (ESA) consists of approximately 7.25 +/- acres of developed commercial use property located at 901 East Moody Boulevard in Bunnell, Flagler County, Florida. More specifically, the subject property is described as Flagler County Real Estate Identification Number 10-12-30-0850-00180-0000. Please refer to the USGS Site Location Map (Figure A-1), the Site Plan (Figure A-2) and the 2011 Aerial Photograph (Figure A-3) presented in Appendix A for additional site information.

Based on our field observations, historical research, public records review and interviews conducted in accordance with American Society for Testing and Materials (ASTM) Format E1527-05, the findings of this Phase I ESA are as follows:

1. Based on our field observations, historical research, public records review and interviews, UES found evidence of one (1) historic recognized environmental condition (HREC) associated with the subject property. A petroleum discharge occurred in 1989 and was subsequently remediated. A Site Rehabilitation Completion Order (SRCO) was issued by the FDEP in March, 2004.

2. Except as noted, we found no evidence of current petroleum product or hazardous materials storage or use at the subject property during the site reconnaissance. There is one above ground storage tank associated with an emergency generator. This AST is reportedly empty and out of service.

3. Except as noted, we found no evidence indicating the presence of obvious surface discharges such as stained soil or pavement, indications of solid or liquid waste dumping or disposal, USTs, ASTs, polychlorinated biphenyls (PCBs), drums, monitoring wells, commercial septic tanks, seeps, unusual odors, pits, ponds, lagoons, stressed vegetation, or roads/paths with no outlet likely to have been used for disposal of hazardous wastes or petroleum products on the subject property. In addition to the AST noted above, there are approximately twenty-three (23) abandoned monitoring wells and recovery wells associated with the past petroleum discharge.

4. We found evidence indicating the presence of thirteen (13) facilities within the ASTM minimum search distance that contained leaking underground storage tanks (LUSTs) based on UES' regulatory agency contact and field observations. (Please refer to Table 3 for a partial listing of these facilities). Based on the proximity to the subject property, apparent groundwater/surface water flow patterns and /or regulatory status, these facilities are not, in our opinion, RECs.

5. We found evidence indicating the presence of three (3) facilities within the ASTM minimum search distances that formerly or currently handled/generate(d) hazardous waste or use(d) hazardous materials. (Please refer to Table 3 for a partial listing of these facilities). Based on the proximity to the subject property, regulatory status and/or apparent groundwater/surface water flow patterns, these facilities are not, in our opinion, RECs.

Based on the conclusions of the Phase I ESA conducted at the referenced property, UES found evidence of one (1) historic recognized environmental condition associated with the

subject property. Based on our current findings, it is our opinion that further environmental assessment is not warranted at this time.

2.0 INTRODUCTION

2.1 PURPOSE

The primary purpose of this environmental site assessment was to conduct an evaluation of the subject property and surrounding properties to identify recognized environmental conditions associated with the past or present uses of the subject property and neighboring properties. The term "recognized environmental conditions" means the presence or likely presence of any hazardous substances or petroleum products on a property under conditions that indicate an existing release, past release, or a material threat of a release into the structures on the subject property or into the ground, groundwater, or surface water of the property. This environmental assessment was conducted following the ASTM E1527-05 Standard Practice for Environmental Site Assessments. This assessment was also intended to identify potential off-site contaminant sources within the distances set forth in ASTM E1527-05 guidelines.

ASTM E-1527-05 also defines a *business environmental risk* as a risk that may have a material environmental or environmentally-driven impact on the business associated with the current or planned use of a parcel of commercial real estate, not necessarily limited to those environmental issues required to be investigated in this practice.

These terms are not intended to include *de minimis* conditions that generally do not present a material risk of harm to public health or the environment, and that generally would not be the subject of an enforcement action if brought to the attention of appropriate governmental agencies.

Methodology followed good commercial and customary practice with a goal to identify recognized environmental conditions that would be subject to an enforcement action if brought to the attention of appropriate government agencies.

2.2 DETAILED SCOPE OF SERVICES

The scope of work does not include an evaluation of lead in drinking water, regulatory compliance, cultural and historical resources, industrial hygiene, health and safety, ecological resources, indoor air quality, radon, site geotechnics (soils, foundations, site retention, etc.), wetlands, karst activity, endangered species, or construction materials testing. UES can provide these additional services if necessary. Also, substances that are not included in the definition of hazardous substances under the Comprehensive Environmental Response Compensation and Liability Act (CERCLA) as set forth in 42 United States Code Section 9601 et seq., as amended, are beyond the scope of this Phase I ESA. An evaluation of asbestos containing building materials, lead based paint and mold is currently being performed by UES and will be reported under separate cover.

The contracted scope of services consists of the preparation of a Phase I ESA of the subject property in compliance with the requirements set forth in ASTM E1527-05. The accuracy, correctness and completeness of this Phase I ESA is provided with knowledge of the CERCLA as set forth in 42 United States Code Section 9601 et seq., as amended.

2.3 SIGNIFICANT ASSUMPTIONS

Significant assumptions made by UES during the preparation of this Phase I ESA include:

- The reason UES was contracted to perform this Phase I ESA was to check for the presence of or likely presence of hazardous substances or petroleum products that indicate an existing release, past release or material threat of release into structures on the property or into the ground, groundwater or surface water of the property which may pose an environmental liability to or restrict the use of the property.

2.4 LIMITATIONS AND EXCEPTIONS

The findings of this report represent our professional judgment; no warranty is express or implied. These findings are relevant to the dates of our site work and the information cited herein. This report should not be relied upon to represent property conditions on other dates or at locations other than those specifically cited within the report.

Universal Engineering Sciences, Inc. can accept no responsibility for interpretations of these data made by other parties. Performance of this practice is intended to reduce, but not eliminate, uncertainty regarding the potential for recognized environmental conditions in connection with the subject property.

2.5 SPECIAL TERMS AND CONDITIONS

This report, and the information contained herein, shall be the sole property of UES until payment of any unpaid balance is made in full. Flagler County, hereinafter referred to as the User of this Phase I ESA report, agrees that until payment is made in full, the User shall not have a proprietary interest in this report or the information contained herein. UES shall have the absolute right to request the return of any and all copies of this report submitted to other parties, public or private, on behalf of the User in the event of nonpayment of outstanding fees by the User pursuant to UES' General Conditions (Appendix B).

2.6 USER RELIANCE

This report is intended for the sole use of Flagler County. Its contents may not be relied upon by other parties without the explicit written consent of UES. This is not a statement of suitability of the property for any use or purpose. In accepting this report, all parties herein mentioned agree to the General Conditions of the Agreement between UES and Flagler County dated June 4, 2013. A copy of the General Conditions is contained in Appendix B.

3.0 SITE DESCRIPTION

3.1 LOCATION AND LEGAL DESCRIPTION

The subject property is located at 901 East Moody Boulevard in Bunnell, Flagler County, Florida. More specifically, the subject property is described as Flagler County Real Estate Identification Number 10-12-30-0850-00180-0000. The subject property is located within Section 11, Township 12 South, Range 30 East as referenced in the 1993 "Bunnell" United States Geological Survey (USGS) Topographic Quadrangle Map (Figure A-1 / Site Location Map) presented in Appendix A. Please refer to the Site Plan (Figure A-2) and the 2011 Aerial

Photograph (Figure A-3) presented in Appendix A. The legal description of the subject property is presented in Appendix C.

3.2 PROPERTY AND VICINITY CHARACTERISTICS

At the time of our assessment, the subject property appeared as approximately 7.25 +/- acres of developed commercial use property. The subject property is currently vacant but was most recently used as a private hospital.

The property vicinity is characterized by developed commercial and residential use property along with some undeveloped wooded land. Please refer to the Site Plan (Figure A-2) and to the 2011 Aerial Photograph (Figure A-3) in Appendix A.

3.3 CURRENT USE OF THE SUBJECT PROPERTY

At the time of the site reconnaissance, the subject property was vacant but was most recently used as a private hospital. Except for an existing above ground storage tank and a number of abandoned monitoring wells, it did not appear that any current uses of the subject property were likely to involve the use, treatment, storage, disposal, or generation of hazardous substances or petroleum products. The existing above ground storage tank and abandoned monitoring wells do not present environmental concerns and are discussed in subsequent sections of this report.

3.4 STRUCTURES, ROADS, AND/OR OTHER IMPROVEMENTS WITHIN THE SUBJECT PROPERTY

At the time of our site assessment, existing site improvements included a 60,010 square foot hospital building built in 1979 and a 4,098 square foot office building built in 1985, along with three storage sheds, concrete sidewalks, lighting, asphalt pavements and fencing. East Moody Boulevard is located along the northwest side of the subject property; DR Carter Boulevard is located along the northeast side and South Chapel Street is located along the southwest side. East Court Street/Canakaris Street cuts the subject property from southwest to northeast and Hospital Drive is located on the subject property.

3.5 CURRENT USES OF ADJOINING PARCELS

Currently, the parcels adjoining the subject property are used as follows:

Table 1
Description of Adjoining Parcels

Direction From Subject property	Description of Current Use
Northwest	Developed commercial and residential property beyond East Moody Boulevard
Northeast	Developed commercial property beyond DR Carter Boulevard
Southeast	Developed residential and undeveloped wooded property
Southwest	Developed commercial beyond South Chapel Street

None of the current uses of the adjoining properties appear likely to indicate the presence of recognized environmental conditions in connection with the subject property.

4.0 USER PROVIDED INFORMATION

4.1 TITLE RECORDS

The user did not provide a copy of the historical property ownership chain-of-title report, nor was UES contracted to obtain a copy. It is our understanding that the user will be responsible for completing a review of the property chain-of-title information. According to information provided by the Flagler County Property Appraiser's report, the current owner of the subject property is Flagler Crossroads, Inc.

4.2 ENVIRONMENTAL LIENS OR ACTIVITY AND USE LIMITATIONS

UES obtained an environmental lien search for the subject property from Environmental Data Resources, Inc. No environmental liens or land use limitations were found.

4.3 SPECIALIZED KNOWLEDGE

The User did not have any information regarding specialized knowledge or experience that may pertain to recognized environmental conditions in connection to the subject property.

4.4 VALUATION REDUCTION FOR ENVIRONMENTAL ISSUES

The User did not provide UES with information pertaining to the value of the purchase price in relation to the purchase price of comparable parcels located within the subject area. Information pertaining to the assessed value of the subject property is included in the Flagler County Property Appraiser's Information presented in Appendix C.

4.5 OWNER, PROPERTY MANAGER, AND OCCUPANT INFORMATION

The User indicated that the current owner of the subject property is Flagler Crossroads, Inc.

4.6 REASON FOR PERFORMING PHASE I ESA

It is our assumption that UES was contracted to perform this Phase I ESA in conjunction with a real estate transaction in order for the prospective User to satisfy one of the requirements to qualify for the innocent landowner, contiguous property owner, or bona fide prospective purchaser limitations under CERCLA liability.

4.7 COMMONLY KNOWN OR REASONABLY ASCERTAINABLE INFORMATION ABOUT THE PROPERTY

The User did not have any information regarding specific chemicals that are or were present at the subject property; however, the User was aware of a past fuel release and subsequent remedial activity. The User has also observed/noted groundwater monitoring wells at the subject property. The User Questionnaire is presented in Appendix E.

4.8 OTHER

A Phase I ESA Report was provided to UES by the current owner, Flagler Crossroads, Inc. The report was prepared by Good Environmental Solutions, Inc and was dated May, 2006. The Phase I ESA Report indicated that the Subject Property is listed on the FDEP LUST/UST list. Two (2) 6000 gallon diesel USTs were formerly operated at the property. The USTs were removed in 1989 and 1999. During the 1989 removal, soil and groundwater contamination was discovered along with free product. A cleanup was conducted and a Site Rehabilitation Completion Order was issued by the FDEP in March, 2004.

5.0 RECORDS REVIEW

The purpose of the records review is to obtain and review records that will help identify recognized environmental conditions in connection with the subject property. Accuracy and completeness of record information varies among information sources, including governmental sources. Record information is often inaccurate or incomplete. Standard sources that are reasonably ascertainable were reviewed by UES for this Phase I ESA.

5.1 STANDARD ENVIRONMENTAL RECORD SOURCES

As a part of this assessment, we reviewed information sources to obtain existing information pertaining to a release of hazardous substances or petroleum products on or near the subject property. UES obtained an ASTM site search report through Environmental Data Resources, Inc. (EDR). The EDR Radius Map Report is presented in Appendix D. The following State and Federal sources were consulted during this record review:

State, County and Tribal Database Review (FDEP)

- FDEP, Leaking Underground Storage Tanks (LUST)
- FDEP, Registered Underground Storage Tanks (UST)
- FDEP, Registered Aboveground Storage Tanks (AST)
- FDEP, State Hazardous Waste Sites (SHWS)
- FDEP, Landfill/ Solid Waste Disposal Sites (SWL)
- FDEP, State Brownfield Areas (BROWNFIELDS)
- FDEP, Voluntary Cleanup Sites (VCP)
- FDEP, Institutional Controls Registry (Institutional & Engineering Controls)

Federal Database Review [United States Environmental Protection Agency (EPA)]

- EPA, National Priorities List (NPL), including Delisted and Proposed NPL Sites
- EPA, Comprehensive Environmental Response Compensation and Liability Act Information System (CERCLIS)
- EPA, CERCLIS No Further Remedial Action Planned (CERCLIS-NFRAP)
- EPA, RCRA Treatment, Storage and Disposal (RCRA TSD)
- EPA, RCRA Corrective Action Report (RCRA CORRACTS)
- EPA, RCRA Generators (RCRA GEN)
- EPA, Resource Conservation & Recovery Act Information System List (RCRIS)
- EPA, Institutional Controls Registry Database (Institutional & Engineering Controls)
- EPA, Emergency Response Notification System List (ERNS)
- EPA, RCRA Administrative Action Tracking System (RAATS)
- EPA, Brownfield Management System (BMS)
- EPA, Superfund Hazardous Waste Sites

Table 2 lists the approximate minimum search distances used during this assessment as set forth in ASTM E1527-05.

TABLE 2
Approximate Minimum Search Distances - ASTM E1527-05

SOURCE	SEARCH DISTANCE
Federal NPL Site List (National Priorities List)	1.0 mile
Federal Delisted NPL Site List	0.5 mile
Federal CERCLIS List (Comprehensive Environmental Response Compensation and Liability Act of 1980)	0.5 mile
Federal CERCLIS NFRAP Site List	0.5 mile
Federal RCRA CORRACTS Facilities List (Resource Conservation and Recovery Act)	1.0 mile
Federal RCRA non-CORRACTS TSD Facilities List	0.5 mile
Federal RCRA Generators List	Subject property and adjoining parcels
Federal Institutional Control/Engineering Control Registries	Subject property only
Federal ERNS List (Emergency Response Notification System)	Subject property only
States and Tribal Lists of Hazardous Waste Sites identified for investigation or remediation: State- and Tribal-equivalent NPL State- and Tribal-equivalent CERCLIS	 1.0 mile 0.5 mile
State and Tribal Landfill and/or Solid Waste Disposal Site Lists	0.5 mile
State and Tribal Leaking Storage Tanks Lists	0.5 mile
State and Tribal Registered Storage Tank Lists	Subject property and adjoining properties
State and Tribal Institutional Control/Engineering Control Registries	Subject property only
State and Tribal Voluntary Cleanup Sites	0.5 mile
State and Tribal Brownfield Sites	0.5 mile

5.1.1 FEDERAL, STATE AND COUNTY RECORDS REVIEW

According to information provided by EDR, the subject property appears on the Federal RCRA Non-Generator list. UES reviewed information in the EDR Report which revealed a total of twenty four (24) additional mapped properties (some facilities may appear on more than one list). UES reviewed the listed facilities and determined that they were not RECs due to regulatory status, physical distance and/or hydrogeologic considerations. UES listed some of the mapped facilities in Table 3 below. For a complete list of mapped facilities or for more

details relating to a mapped facility, please refer to the EDR Radius Map Report located in Appendix D of this report.

TABLE 3 FACILITIES IDENTIFIED WITHIN MINIMUM SEARCH DISTANCES			
Facility	**Location**	**Database**	**Evaluation of REC**
Memorial Hospital Flagler 901 East Moody Boulevard	Subject Property	RCRA Non-Gen FDEP LUST/UST Lists	Non-generators do not presently generate hazardous waste. This facility is a verified non-generator. Based upon its regulatory status, this facility is not considered a REC. Based upon our review of FDEP files, this facility operated two (2) 6000 gallon diesel USTs. A discharge was reported in 1989 when the first UST was removed and replaced. The discharge resulted in soil and groundwater contamination along with free product. A cleanup was conducted and the second UST was removed in 1999. When the cleanup was completed, approximately twenty-three (23) monitoring wells and recovery wells were abandoned (grouted). A Site Rehabilitation Completion Order was issued by the FDEP in March, 2004 (See Appendix J). Based on its history and regulatory status, this facility is considered a Historical REC that does not warrant further assessment.
Bunnell Medical Center 700 East Moody Boulevard	0.087 Mi. WSW	RCRA CESQG List	This facility is a Conditionally Exempt Small Quantity Generator. CESQG facilities generate 100 KG or less of hazardous waste per month and accumulated 1000 KG or less hazardous waste at any one time. No violations have been reported. Based upon it's regulatory status, this facility is not considered a REC.
Lil Champ Food Stores, Inc Kangaroo Express #1233 500 East Moody Boulevard	0.167 Mi. WSW	RCRA CESQG List FDEP LUST/UST List	This facility is a Conditionally Exempt Small Quantity Generator. CESQG facilities generate 100 KG or less of hazardous waste per month and accumulated 1000 KG or less hazardous waste at any one time. No violations have been reported. This facility reported a discharge on 5/05/1997 resulting in contaminated soil and a cleanup was required. The discharge was eligible for State cleanup assistance. Three USTs were removed and replaced in January, 2007. The cleanup has been completed and a SRCO was issued on 2/04/2009. Based upon it's regulatory status and physical distance from the subject property, this facility is not considered a REC.

TABLE 3 FACILITIES IDENTIFIED WITHIN MINIMUM SEARCH DISTANCES			
Facility	**Location**	**Database**	**Evaluation of REC**
Flagler County Business Park 500 Old Moody Boulevard	Subject Property	FDEP LUST/UST List	This facility reported a discharge on 6/16/1989 resulting in contaminated soil and groundwater. A cleanup was required and the discharge was eligible for State cleanup assistance. One UST was removed in August, 1989 and one UST was removed in May, 1999. The cleanup has been completed and a SRCO was issued on 3/23/2004. Based upon its regulatory status this release is considered a Historic REC.
Flagler Economic Enhancement Districts	Subject Property	Brownfields	The Flagler Economic Enhancement District is a Brownfields area that includes over 4,000 acres. It was created in June, 2010. The object ID is located 2.66 miles east, northeast of the subject property. This Brownfields designation is not a REC.

Orphan Sites – Thirty (30) additional facilities were listed as "unmappable" or "orphan" sites in the EDR® database report. These facilities could not be plotted due to errors or missing information in the regulatory records. UES reviewed this "orphan summary" in the database report. Most of the Orphan Sites could be eliminated from the ASTM search radii based on available addresses. It is our opinion that the remaining facilities were not adjoining properties. Most of the facilities were not located up-gradient within the respective search distances from the subject property based on the information provided and are not considered RECs.

In addition to reviewing the EDR report, UES performed reconnaissance of the property vicinity to identify any sites not mapped by EDR due to inadequate or inaccurate address information (orphan sites) and to look for unregistered facilities. No additional petroleum or hazardous waste facilities were observed within a half mile of the subject property during the field reconnaissance performed by UES.

5.2 ADDITIONAL ENVIRONMENTAL RECORDS

The FDEP Contamination Locator Map identifies petroleum clean-up sites, Superfund sites, Brownfields sites and other waste cleanup sites. Five petroleum facilities were shown within a half mile of the subject property. These facilities were located southwest of the subject property along south State Street (US-1) slightly less than a half mile away. The Contamination Locator Map is presented in Appendix J.

5.3 PHYSICAL SETTING SOURCES

The 1993 "Bunnell, Florida" USGS Topographic Quadrangle Map, Flagler County Soil Survey, dated October, 1997 and available regulatory files regarding properties of environmental concern in the property vicinity were reviewed as sources for obtaining information regarding the physical setting of the subject property and surrounding vicinity. Based on our site reconnaissance, review of USGS maps, aerial photographs, location of the subject property, and the present environmental related conditions of adjacent and nearby properties, the potential for migration of petroleum contamination or hazardous waste contamination from off-site sources appears to be low. See section 5.1 for an explanation of nearby sites.

5.3.1 TOPOGRAPHY

The USGS Topographic Quadrangle Map titled "Bunnell, Florida dated 1993 was referenced as a source for obtaining information regarding the physical setting of the subject property and surrounding vicinity. The subject property is located at an elevation of approximately 19 feet above sea level. The local topography in the vicinity of the subject property is relatively level and slopes gently down to the south. A copy of the USGS Quadrangle Map is provided as Figure A-1 (Site Location Map) in Appendix A.

5.3.2 SOILS/GEOLOGY

The general geology of Flagler County is characterized by 50 to 140 feet of undifferentiated fine to medium grained sand, clay and shell deposits of Pleistocene and Recent age overlying the Miocene age Hawthorn Group. The Hawthorn varies from approximately 30 to 80 feet in thickness and is comprised of interbedded layers of sand and shell along with some silt and clay. The underlying Ocala Group limestones of Eocene age gently dip east under an increasing thickness of younger sediments.

According to the October, 1997 USDA Soil Conservation Service, Flagler County Soil Survey, surficial soils at the subject property are classified primarily as Pomona fine sand. Pomona soils occur on 0 to 2 percent slopes and are poorly drained (Hydrologic Group B/D).

5.3.3 HYDROGEOLOGY

The general hydrogeology of Flagler County includes an unconfined surficial aquifer, an intermediate aquifer and the Floridan aquifer. The surficial aquifer is recharged by rainfall and can yield small to moderate amounts of water to small diameter wells, primarily for irrigation. The intermediate aquifer is located within the Hawthorn Group which separates the surficial aquifer from the Floridan Aquifer. This system is also recharged primarily by rainfall. The intermediate aquifer varies from 5 to 80 feet in thickness, yields good quality water and is the primary source for domestic uses. The Floridan aquifer occurs at a depth ranging from 80 to 190 feet. It may reach 2,000 feet in thickness and is the primary source of the public water supply.

The direction of shallow groundwater flow is generally toward surface water bodies. The direction of shallow groundwater flow, based on the USGS Topographic Map, is most likely to the southeast toward the drainage ditch.

5.4 HISTORICAL USE INFORMATION ON THE PROPERTY

Based on our review of aerial photographs, city directories, tax records and interviews, the subject property was initially developed as a hospital in 1979.

5.4.1 AERIAL PHOTOGRAPH REVIEW

To evaluate the previous land uses of the subject property and surrounding area, a series of aerial photographs was reviewed. The aerial photographs provide a progressive overview of parcels pertaining to this assessment.

UES reviewed aerial photographs from 1943 to 2011 which were provided by Environmental Data Resources, Inc. and the Flagler County Property Appraiser's website. Please refer to

Figure A-3 in Appendix A for a copy of the 2012 Aerial Photograph. Descriptions of UES' observations are outlined in Table 4.

TABLE 4
Summary of Aerial Photograph Observations

Photograph Date	Resolution	Photograph Quality	Remarks
1943	1"=500 Ft.	Good	**Site:** Undeveloped – sparsely wooded **Northwest:** Developed – residential beyond East Moody Boulevard **Northeast:** Undeveloped – sparsely wooded **Southeast:** Undeveloped – open to sparsely wooded **Southwest:** Partially developed – residential
1952	1"=500 Ft.	Fair	**Site:** Undeveloped – wooded **Northwest:** Developed – residential beyond East Moody Boulevard **Northeast:** Undeveloped – wooded **Southeast:** Undeveloped – open to sparsely wooded **Southwest:** Partially developed – residential beyond South Chapel Street Some ditch construction has occurred along the southeast side of the subject property with a lateral ditch extending northwest into the property
1969	1"=500 Ft.	Good	**Site:** Undeveloped – wooded **Northwest:** Developed – residential beyond East Moody Boulevard **Northeast:** Partially developed – residential **Southeast:** Partially developed – apartments & undeveloped open property **Southwest:** Developed – residential and commercial beyond South Chapel Street
1971	1"=500 Ft.	Good	**Site:** Undeveloped – wooded **Northwest:** Developed – residential beyond East Moody Boulevard **Northeast:** Partially developed – residential **Southeast:** Partially developed – apartments & undeveloped open property **Southwest:** Developed – residential; and commercial beyond South Chapel Street

TABLE 4
Summary of Aerial Photograph Observations

Photograph Date	Resolution	Photograph Quality	Remarks
1981	1"=500 Ft.	Good	**Site:** Developed – Hospital **Northwest:** Developed – residential beyond East Moody Boulevard **Northeast:** Partially developed – residential **Southeast:** Partially developed – apartments & undeveloped open property **Southwest:** Developed – residential; and commercial beyond South Chapel Street
1999	1"=500 Ft.	Good	**Site:** Developed – Hospital **Northwest:** Developed – residential beyond East Moody Boulevard **Northeast:** Partially developed – residential **Southeast:** Partially developed – apartments & undeveloped wooded property **Southwest:** Developed – residential; and commercial beyond South Chapel Street
2005	1"=500 Ft.	Fair	**Site:** Developed – Hospital **Northwest:** Developed – residential beyond East Moody Boulevard **Northeast:** Developed – residential and commercial **Southeast:** Partially developed – apartments & undeveloped wooded property **Southwest:** Developed – residential; and commercial beyond South Chapel Street
2006/2007	1"=500 Ft.	Poor to Good	**Site:** Developed – Hospital **Northwest:** Developed – residential beyond East Moody Boulevard **Northeast:** Developed – residential and commercial **Southeast:** Partially developed – apartments & undeveloped wooded property **Southwest:** Developed – residential; and commercial beyond South Chapel Street
2010	1"=500 Ft.	Good	**Site:** Developed – Hospital **Northwest:** Developed – residential beyond East Moody Boulevard **Northeast:** Developed – residential and commercial **Southeast:** Partially developed – apartments & undeveloped wooded property **Southwest:** Developed – residential; and commercial beyond South Chapel Street

TABLE 4 Summary of Aerial Photograph Observations			
Photograph Date	**Resolution**	**Photograph Quality**	**Remarks**
2011 Appendix A-3	1"= 300 Ft.	Good	**Site:** Developed – Hospital **Northwest:** Developed – residential beyond East Moody Boulevard **Northeast:** Developed – residential and commercial **Southeast:** Partially developed – apartments & undeveloped wooded property **Southwest:** Developed – residential; and commercial beyond South Chapel Street

5.4.2 PROPERTY OWNERSHIP RECORDS

According to information provided by the Flagler County Property Appraiser's report the current owner of the subject property is Flagler Crossroads, Inc.

5.4.3 SANBORN FIRE INSURANCE MAP REVIEW

A portion of the subject property was found in the Sanborn Fire Insurance Map library for the years 1926 and 1938. Descriptions of UES' observations are outlined in Table 5.

TABLE 5 SUMMARY OF SANBORN MAP OBSERVATIONS	
Sanborn Date	**Remarks**
1926	**Site:** Partially Shown - Undeveloped **Northeast:** Undeveloped **Northwest:** Partially developed - residential **Southwest:** Partially developed - residential **Southeast:** Not Shown **Vicinity:** The general area appears partially developed for residential use
1938	**Site:** Partially Shown - Undeveloped **Northeast:** Undeveloped **Northwest:** Partially developed - residential **Southwest:** Partially developed - residential **Southeast:** Not Shown **Vicinity:** The general area appears partially developed for residential use

Our review of the Sanborn Fire Insurance Maps did not reveal the presence of any RECs associated with the subject property.

5.4.4 CITY DIRECTORY REVIEW

Available information from Polk's City Directory for Bunnell, Florida regarding the site and surrounding properties was obtained by UES from EDR. This information was reviewed in an attempt to identify land use and areas of potential environmental concern. A copy of the EDR-

City Directory Abstract is included in Appendix D. The subject property was not listed nor were any surrounding propertied identified.

5.4.5 LAND USE RECORDS

According to the Flagler County Property Appraiser's website, property type for the subject property is listed as Private Hospital.

5.4.6 OTHER HISTORICAL SOURCES

No other historical sources were reviewed during this assessment.

5.5 HISTORICAL USE INFORMATION ON ADJOINING PARCELS

According to a review of the earliest aerial photograph available (1943), property records and city directories, the adjoining property to the northwest was initially developed for residential use in 1924; the adjoining property to the northeast was initially developed for residential use between 1952 and 1969 with initial commercial development in 1982; the adjoining property to the southeast was initially developed for residential use (apartments) between 1952 and 1969; and the adjoining property to the southeast was initially developed for residential use in 1920 with initial commercial development in 1955. None of the past uses of the parcels adjoining the subject property appear likely to indicate recognized environmental conditions in connection with the subject property.

6.0 INFORMATION FROM SITE RECONNAISSANCE

On June 12, 2013, a site reconnaissance of the subject property was completed by Lewis Hay, P.E. of UES. The purpose of the site reconnaissance was to evaluate the current conditions of the subject property and to obtain information indicating the likelihood of identifying recognized environmental conditions in connection with the property.

6.1 METHODOLOGY AND LIMITING CONDITIONS

The reconnaissance included observing areas within the boundaries and the perimeter of the subject property. This visual observation of the property focused primarily on its surface features. Property use and significant features are indicated on the Site Plan (Figure A-2) and the 2011 Aerial Photograph (Figure A-3) presented in Appendix A. Site photographs are included in Appendix F.

The subject property appeared as approximately 7.25 +/- acres of developed commercial use property located at 901 East Moody Boulevard in Bunnell, Flagler County, Florida. There were no constraints which impeded our evaluation of the subject property the day of our site reconnaissance.

6.2 GENERAL SITE SETTING

The subject property is located within an area of developed institutional, commercial and residential use properties. Please refer to the Site Plan (Figure A-2) and 2011 Aerial Photograph (Figure A-3) in Appendix A and to the Site Photos in Appendix F.

6.3 OBSERVATIONS

During our site reconnaissance, the periphery and the interior of the subject property were observed. At the time of our assessment, the subject property appeared as approximately 7.25 +/- acres of developed commercial use property. Improvements to the property included a 60,010 square foot hospital building built in 1979 and a 4,098 square foot office building built in 1985, along with three storage sheds, concrete sidewalks, lighting, asphalt pavements, a helipad and fencing. The Hospital building was vacant at the time of our visit and we noted no evidence of petroleum product or hazardous material use or storage. The former office building was being utilized as a food bank. East Moody Boulevard is located along the northwest side of the subject property; DR Carter Boulevard is located along the northeast side and South Chapel Street is located along the southwest side. East Court Street/Canakaris Street cuts the subject property from southwest to northeast. Hospital Drive is located on the subject property and provides access from East Moody Boulevard. The topography of the site is relatively level. A small drainage swale is located on the southwest end of the subject property and drains from East Court Street to a drainage ditch on the adjacent property to the southeast. The drainage ditch on the adjacent property flows to the southwest. Surface water was not observed on the subject property at the time of our visit. A large electrical transformer, an emergency generator and an above ground diesel storage tank are located on the southwest end of the hospital building. The transformer is owned and maintained by Florida Power and light. We did not observe any leaks or stains in the vicinity of the AST and generator. There are also numerous abandoned groundwater monitoring wells located in this area. The AST and the abandoned monitoring wells are addressed in section 5.1.1.

Except as noted above, UES found no evidence of petroleum product or hazardous materials storage/use at the subject property. We found no evidence indicating the presence of obvious surface discharges such as stained soil or pavement, indications of solid or liquid waste dumping or disposal, USTs, ASTs, polychlorinated biphenyls (PCBs), leaking drums, commercial septic systems, monitoring wells (except as noted above), seeps, unusual odors, pits, ponds, lagoons, stressed vegetation, or roads/paths with no outlet likely to have been used for disposal of hazardous wastes or petroleum products on the subject property. UES did not identify any recognized environmental concerns in connection with the subject property.

7.0 INTERVIEWS

7.1 INTERVIEW WITH OWNER

UES interviewed Ms. Karin Clearwater of Flagler Crossroads, Inc. Ms. Clearwater is the account manager for the subject property. Ms. Clearwater advised us that Flagler Crossroads purchased the subject property in June or July, 2006. The subject property is currently a vacant building and it has been vacant since the property was acquired. The property was previously used as a hospital. Ms. Clearwater was not aware of any environmental liens or land use restrictions that have been filed or recorded against the property. Except for an above ground storage tank (AST) associated with an emergency generator, she was not aware of any current or past use, storage or disposal of petroleum products or hazardous materials on the subject property or on adjoining properties. The AST is empty and Ms. Clearwater stated that it is tested annually.

7.2 INTERVIEW WITH SITE MANAGER

Not Applicable.

7.3 INTERVIEWS WITH OCCUPANTS

Not Applicable.

7.4 INTERVIEWS WITH LOCAL GOVERNMENT OFFICIALS

No local government officials were interviewed for this Phase I ESA.

7.5 INTERVIEW WITH USER

See Appendix E

7.6 INTERVIEW WITH OTHERS

Not Applicable.

8.0 FINDINGS

Based on our field observations, historical research, public records review and interviews conducted in accordance with American Society for Testing and Materials (ASTM) Format E1527-05, the findings of this Phase I ESA are as follows:

1. Based on our field observations, historical research, public records review and interviews, UES found evidence of one (1) historic recognized environmental condition (HREC) associated with the subject property. A petroleum discharge occurred in 1989 and was subsequently remediated. A Site Rehabilitation Completion Order (SRCO) was issued by the FDEP in March, 2004.

2. Except as noted, we found no evidence of current petroleum product or hazardous materials storage or use at the subject property during the site reconnaissance. There is one above ground storage tank associated with an emergency generator. This AST is reportedly empty and out of service; it is addressed in Section 5.1.1.

3. Except as noted, we found no evidence indicating the presence of obvious surface discharges such as stained soil or pavement, indications of solid or liquid waste dumping or disposal, USTs, ASTs, polychlorinated biphenyls (PCBs), drums, monitoring wells, commercial septic tanks, seeps, unusual odors, pits, ponds, lagoons, stressed vegetation, or roads/paths with no outlet likely to have been used for disposal of hazardous wastes or petroleum products on the subject property. In addition to the AST noted above, there are approximately twenty-three (23) abandoned monitoring wells and recovery wells associated with the past petroleum discharge; the monitoring wells are addressed in Section 5.1.1.

4. We found evidence indicating the presence of thirteen (13) facilities within the ASTM minimum search distance that contained leaking underground storage tanks (LUSTs) based on UES' regulatory agency contact and field observations. (Please refer to Table 3 for a partial listing of these facilities). Based on the proximity to the subject property, apparent groundwater/surface water flow patterns and /or regulatory status, these facilities are not, in our opinion, RECs.

5. We found evidence indicating the presence of three (3) facilities within the ASTM minimum search distances that formerly or currently handled/generate(d) hazardous waste or use(d) hazardous materials. (Please refer to Table 3 for a partial listing of these facilities). Based on the proximity to the subject property, regulatory status and/or apparent groundwater/surface water flow patterns, these facilities are not, in our opinion, RECs.

9.0 OPINION

Based on the conclusions of the Phase I ESA conducted at the referenced property, UES found evidence of one (1) historic recognized environmental condition associated with the subject property. Based on our current findings, it is our opinion that further environmental assessment is not warranted at this time.

10.0 CONCLUSIONS

We have performed this Phase I ESA in significant compliance with the scope and limitations of ASTM Practice E1527-05 for the subject property located at 901 East Moody Boulevard in Bunnell, Flagler County, Florida. Any exceptions to or deletions from this practice are described in Sections 2.2, 2.3 and 2.4 of this report. Based on the conclusions of the Phase I ESA conducted at the referenced property, UES found evidence of one (1) historical recognized environmental condition. In our opinion, further environmental assessment is not warranted at this time.

11.0 DEVIATIONS

UES prepared this Phase I ESA in significant compliance with ASTM E1527-05. No data gaps were encountered that prohibited us from completing this Phase I ESA.

12.0 ADDITIONAL SERVICES

UES conducted a visual assessment and/or research of readily available records in an attempt to identify additional potential business environmental risk issues specifically requested by the client for this site. No samples, calculations, or in-depth investigation was performed and the client should not consider these additional assessment items to be anything other than rudimentary.

12.1 Radon – Flagler County is located in Federal EPA Radon Zone 3 and has a "low" predicted indoor radon screening level of less than 2 pCi/L. No additional radon resistant construction techniques are recommended by the Florida Department of Health to prevent radon problems.

12.2 Industrial Hygiene – UES observed the interior spaces of the on-site structures during our site visit. We did not observe any lab chemicals, biological samples, bio-hazardous waste or other items that could contribute to industrial hygiene issues. Any industrial hygiene issues that might exist at the subject property should be resolved as a result of the proposed renovations.

12.3 Indoor Air Quality – An indoor air quality evaluation was not performed in conjunction with this Phase I ESA because the primary building was not occupied and was not conditioned. Indoor air quality will not be a consideration until the proposed renovations are completed.

13.0 REFERENCES

References reviewed during the Phase I ESA are documented in Appendix G.

14.0 SIGNATURES OF ENVIRONMENTAL PROFESSIONALS

Please refer to the title page for signatures of the environmental professionals who prepared and reviewed this Phase I ESA.

15.0 QUALIFICATIONS OF ENVIRONMENTAL PROFESSIONALS

This assessment was completed by Lewis E. Hay, P.E., Senior Engineer, and reviewed by James E. Blythe, Licensed Environmental Professional, both employees of Universal Engineering Sciences, Inc. We declare that, to the best of our professional knowledge and belief, we meet the definition of Environmental Professional Team as defined in §312.10 of 40 CFR 312 and we have specific qualifications based on education, training, and experience to assess a property of the nature, history, and setting of the subject property. We have developed and performed the all appropriate inquiries in conformance with the standards and practices set forth in 40 CFR Part 312. Qualifications of personnel participating in this assessment are provided in Appendix I.

APPENDIX A

USGS SITE LOCATION MAP ..... FIGURE A-1
SITE PLAN ..... FIGURE A-2
2011 AERIAL PHOTOGRAPH ..... FIGURE A-3

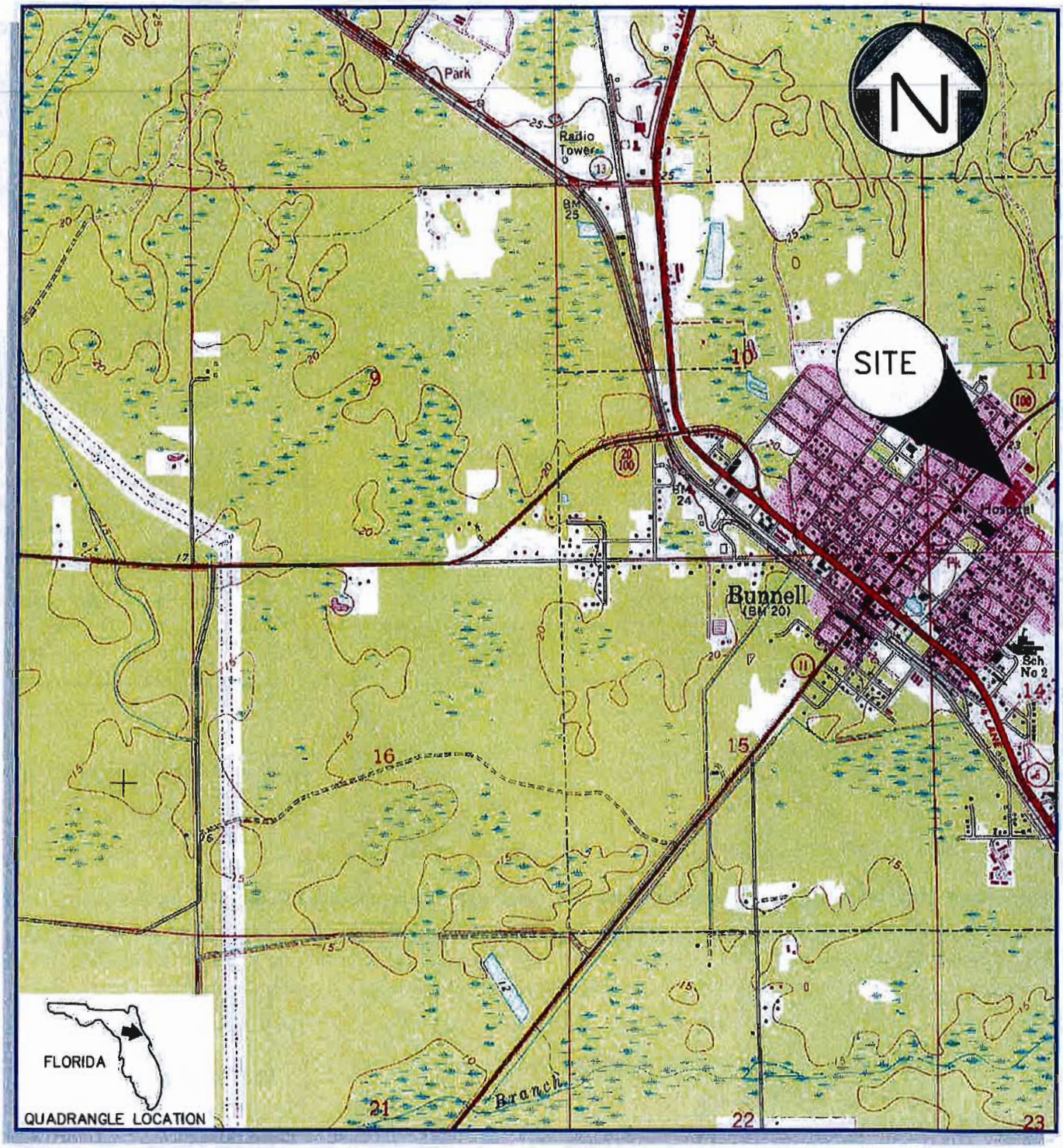

REFERENCE: TOPOGRAPHIC MAP
BUNNELL QUADRANGLE; FLORIDA
DATED: 1970; REVISED: 1993
U.S. GEOLOGICAL SURVEY

0 1000' 2000'
GRAPHIC SCALE

UNIVERSAL ENGINEERING SCIENCES, INC.
5561 FLORIDA MINING BOULEVARD SOUTH
JACKSONVILLE, FL 32257
(904) 296-0757

SITE LOCATION MAP
FORMER FLAGLER HOSPITAL
901 EAST MOODY BOULEVARD
BUNNELL, FLAGLER COUNTY, FLORIDA

DRAWN: TW	DATE: 6/17/13	SCALE: 1" = 2000'
CHECKED: LEH	PROJ. NO. 0940.1300057.0000	Figure A-1

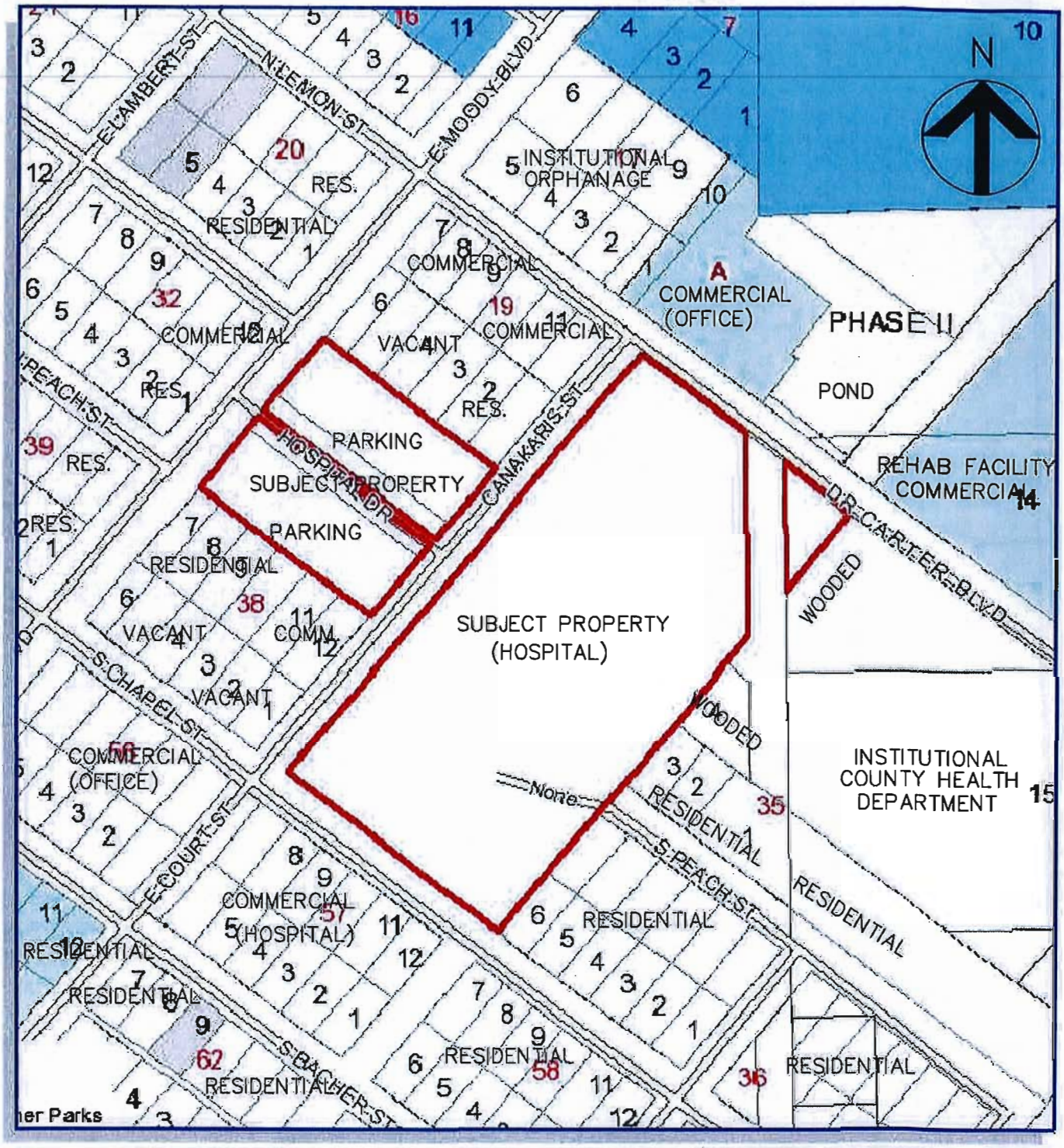

REFERENCE: SITE PLAN
PREPARED BY FLAGLER COUNTY PROPERTY APPRAISERS
DATED: 2013

UNIVERSAL ENGINEERING SCIENCES, INC.
5561 FLORIDA MINING BOULEVARD SOUTH
JACKSONVILLE, FL 32257
(904) 296-0757

SITE PLAN
FORMER FLAGLER HOSPITAL
901 EAST MOODY BOULEVARD
BUNNELL, FLAGLER COUNTY, FLORIDA

DRAWN: TW	DATE: 6/17/13	SCALE: N.T.S.
CHECKED: LEH	PROJ. NO. 0940.1300057.0000	Figure A-2

REFERENCE: AERIAL PHOTOGRAPH
PREPARED BY FLAGLER COUNTY PROPERTY APPRAISERS
DATED: 2011

UNIVERSAL ENGINEERING SCIENCES, INC.
5561 FLORIDA MINING BOULEVARD SOUTH
JACKSONVILLE, FL 32257
(904) 296-0757

AERIAL PHOTOGRAPH
FORMER FLAGLER HOSPITAL
901 EAST MOODY BOULEVARD
BUNNELL, FLAGLER COUNTY, FLORIDA

DRAWN: TW	DATE: 6/17/13	SCALE: N.T.S.
CHECKED: LEH	PROJ. NO. 0940.1300057.0000	Figure A-3

APPENDIX B

GENERAL CONDITIONS

Universal Engineering Sciences, Inc.
GENERAL CONDITIONS

SECTION 1: RESPONSIBILITIES

1.1 *Universal Engineering Sciences, Inc.*, heretofore referred to as the Consultant, has the responsibility for providing the services described under the Scope of Services section. The work is to be performed according to accepted standards of care and is to be completed in a timely manner. The term "Consultant" as used herein includes all of *Universal Engineering Sciences, Inc*'s agents, employees, professional staff, and subcontractors.

1.2 The Client or a duly authorized representative is responsible for providing the Consultant with a clear understanding of the project nature and scope. The Client shall supply the Consultant with sufficient and adequate information, including, but not limited to, maps, site plans, reports, surveys and designs, to allow the Consultant to properly complete the specified services. The Client shall also communicate changes in the nature and scope of the project as soon as possible during performance of the work so that the changes can be incorporated into the work product.

SECTION 2: STANDARD OF CARE

2.1 Services performed by the Consultant under this Agreement are expected by the Client to be conducted in a manner consistent with the level of care and skill ordinarily exercised by members of the Consultant's profession practicing contemporaneously under similar conditions in the locality of the project. No other warranty, express or implied, is made.

2.2 The Client recognizes that subsurface conditions may vary from those observed at locations where borings, surveys, or other explorations are made, and that site conditions may change with time. Data, interpretations, and recommendations by the Consultant will be based solely on information available to the Consultant at the time of service. The Consultant is responsible for those data, interpretations, and recommendations, but will not be responsible for other parties' interpretations or use of the information developed.

SECTION 3: SITE ACCESS AND SITE CONDITIONS

3.1 Client will grant or obtain free access to the site for all equipment and personnel necessary for the Consultant to perform the work set forth in this Agreement. The Client will notify any and all possessors of the project site that Client has granted Consultant free access to the site. The Consultant will take reasonable precautions to minimize damage to the site, but it is understood by Client that, in the normal course of work, some damage may occur, and the correction of such damage is not part of this Agreement unless so specified in the Proposal.

3.2 The Client is responsible for the accuracy of locations for all subterranean structures and utilities. The Consultant will take reasonable precautions to avoid known subterranean structures, and the Client waives any claim against Consultant, and agrees to defend, indemnify, and hold Consultant harmless from any claim or liability for injury or loss, including costs of defense, arising from damage done to subterranean structures and utilities not identified or accurately located. In addition, Client agrees to compensate Consultant for any time spent or expenses incurred by Consultant in defense of any such claim with compensation to be based upon Consultant's prevailing fee schedule and expense reimbursement policy.

SECTION 4: SAMPLE OWNERSHIP AND DISPOSAL

4 1 Soil or water samples obtained from the project during performance of the work shall remain the property of the Client.

4.2 The Consultant will dispose of or return to Client all remaining soils and rock samples 60 days after submission of report covering those samples. Further storage or transfer of samples can be made at Client's expense upon Client's prior written request

4.3 Samples which are contaminated by petroleum products or other chemical waste will be returned to Client for treatment or disposal, consistent with all appropriate federal, state, or local regulations.

SECTION 5: BILLING AND PAYMENT

5.1 Consultant will submit invoices to Client monthly or upon completion of services. Invoices will show charges for different personnel and expense classifications.

5.2 Payment is due 30 days after presentation of invoice and is past due 31 days from invoice date. Client agrees to pay a finance charge of one and one-half percent (1 ½ %) per month, or the maximum rate allowed by law, on past due accounts.

5.3 If the Consultant incurs any expenses to collect overdue billings on invoices, the sums paid by the Consultant for reasonable attorneys' fees, court costs, Consultant's time, Consultant's expenses, and interest will be due and owing by the Client.

SECTION 6: OWNERSHIP OF DOCUMENTS

6.1 All reports, boring logs, field data, field notes, laboratory test data, calculations, estimates, and other documents prepared by the Consultant, as instruments of service, shall remain the property of the Consultant.

6.2 Client agrees that all reports and other work furnished to the Client or his agents, which are not paid for, will be returned upon demand and will not be used by the Client for any purpose.

6.3 The Consultant will retain all pertinent records relating to the services performed for a period of five years following submission of the report, during which period the records will be made available to the Client at all reasonable times.

SECTION 7: DISCOVERY OF UNANTICIPATED HAZARDOUS MATERIALS

7.1 Client warrants that a reasonable effort has been made to inform Consultant of known or suspected hazardous materials on or near the project site.

7.2 Under this agreement, the term hazardous materials include hazardous materials (40 CFR 172.01), hazardous wastes (40 CFR 261.2), hazardous substances (40 CFR 300.6), petroleum products, polychlorinated biphenyls, and asbestos.

7.3 Hazardous materials may exist at a site where there is no reason to believe they could or should be present. Consultant and Client agree that the

discovery of unanticipated hazardous materials constitutes a changed condition mandating a renegotiation of the scope of work. Consultant and Client also agree that the discovery of unanticipated hazardous materials may make it necessary for Consultant to take immediate measures to protect health and safety. Client agrees to compensate Consultant for any equipment decontamination or other costs incident to the discovery of unanticipated hazardous waste.

7.4 Consultant agrees to notify Client when unanticipated hazardous materials or suspected hazardous materials are encountered. Client agrees to make any disclosures required by law to the appropriate governing agencies. Client also agrees to hold Consultant harmless for any and all consequences of disclosures made by Consultant which are required by governing law. In the event the project site is not owned by Client, Client recognizes that it is the Client's responsibility to inform the property owner of the discovery of unanticipated hazardous materials or suspected hazardous materials.

7.5 Notwithstanding any other provision of the Agreement, Client waives any claim against Consultant, and to the maximum extent permitted by law, agrees to defend, indemnify, and save Consultant harmless from any claim, liability, and/or defense costs for injury or loss arising from Consultant's discovery of unanticipated hazardous materials or suspected hazardous materials including any costs created by delay of the project and any cost associated with possible reduction of the property's value. Client will be responsible for ultimate disposal of any samples secured by the Consultant which are found to be contaminated.

SECTION 8: RISK ALLOCATION

8.1 Client agrees that Consultant's liability for any damage on account of any error, omission or other professional negligence will be limited to a sum not to exceed $50,000 or Consultant's fee, whichever is greater. Client agrees that the foregoing limits of liability extend to all of consultant's employees and professionals who perform any services for Client. If Client prefers to have higher limits on professional liability, Consultant agrees to increase the limits up to a maximum of $1,000,000.00 upon Clients' written request at the time of accepting our proposal provided that Client agrees to pay an additional consideration of four percent of the total fee, or $400.00, whichever is greater. The additional charge for the higher liability limits is because of the greater risk assumed and is not strictly a charge for additional professional liability insurance.

SECTION 9: INSURANCE

9.1 The Consultant represents and warrants that it and its agents, staff and Consultants employed by it, is and are protected by worker's compensation insurance and that Consultant has such coverage under public liability and property damage insurance policies which the Consultant deems to be adequate. Certificates for all such policies of insurance shall be provided to Client upon request in writing. Within the limits and conditions of such insurance, Consultant agrees to indemnify and save Client harmless from and against loss, damage, or liability arising from negligent acts by Consultant, its agents, staff, and consultants employed by it. The Consultant shall not be responsible for any loss, damage or liability beyond the amounts, limits, and conditions of such insurance or the limits described in Section 8, whichever is less. The Client agrees to defend, indemnify and save Consultant harmless for loss, damage or liability arising from acts by Client, Client's agent, staff, and other consultants employed by Client.

SECTION 10: DISPUTE RESOLUTION

10.1 All claims, disputes, and other matters in controversy between Consultant and Client arising out of or in any way related to this Agreement will be submitted to alternative dispute resolution (ADR) such as mediation and/or arbitration, before and as a condition precedent to other remedies provided by law.

10.2 If a dispute at law arises related to the services provided under this Agreement and that dispute requires litigation instead of ADR as provided above, then:

(a) the claim will be brought and tried in judicial jurisdiction of the court of the county where Consultant's principal place of business is located and Client waives the right to remove the action to any other county or judicial jurisdiction, and

(b) The prevailing party will be entitled to recovery of all reasonable costs incurred, including staff time, court costs, attorneys' fees, and other claim related expenses

SECTION 11: TERMINATION

11.1 This agreement may be terminated by either party upon seven (7) days written notice in the event of substantial failure by the other party to perform in accordance with the terms hereof. Such termination shall not be effective if that substantial failure has been remedied before expiration of the period specified in the written notice. In the event of termination, Consultant shall be paid for services performed to the termination notice date plus reasonable termination expenses.

11.2 In the event of termination, or suspension for more than three (3) months, prior to completion of all reports contemplated by the Agreement, Consultant may complete such analyses and records as are necessary to complete his files and may also complete a report on the services performed to the date of notice of termination or suspension. The expense of termination or suspension shall include all direct costs of Consultant in completing such analyses, records and reports.

SECTION 12: ASSIGNS

12 1 Neither the Client nor the Consultant may delegate, assign, sublet or transfer his duties or interest in this Agreement without the written consent of the other party.

SECTION 13. GOVERNING LAW AND SURVIVAL

13.1 The laws of the State of Florida will govern the validity of these Terms, their interpretation and performance.

13.2 If any of the provisions contained in this Agreement are held illegal, invalid, or unenforceable, the enforceability of the remaining provisions will not be impaired. Limitations of liability and indemnities will survive termination of this Agreement for any cause.

Rev. 03/10/11

APPENDIX C

LEGAL DESCRIPTION

Appraiser Home | Return to Main Search Page | Previous Parcel | Next Parcel | Show Parcel Map | Sales in Area

Property Address	Parcel Number
901 MOODY BLVD E	10-12-30-0850-00180-0000

Owner Name and Address

FLAGLER CROSSROADS INC
880 AIRPORT ROAD, STE. 108
ORMOND BEACH, FL 32174

Homestead	Primary Millage District	2012 Millage Rate	Property Type
NO	CITY OF BUNNELL, BUNNELL CRA AREA WITH MOSQ CONTROL (14)	23.17540	PRIVATE HO

Recent Value Information (Historical Values)

	2011 Certified	2012 Certified	2013 Working
Building Value	533,999	1	150,800
Extra Feature Value	0	0	0
Land Value	1	353,951	510,653
Agricultural Value	0	0	0
* Just (Market) Value	534,000	353,952	661,453
Assessed Value	534,000	353,952	389,347
Exempt Value	0	0	0
Tax Collector Information			

LEGAL DESCRIPTION

TOWN OF BUNNELL BLKS 18, 33, 34 & 37 & VAC ALLEY & VAC S ORANGE STREET & THAT PT OF BL C TR 11 & 14LYING SW OF LEMON ST. OR 101 PG 272OR 100 PG 668 OR 85 PG 555-556 OR 139 PG 702 OR 397 PG 170 OR 400 PG 342 OR 894 PG 1752 OR 1329/1323-RESOL OR 1474/1350-ORD2006-23 OR1474

Show Complete Legal Description

The legal description shown here may be condensed for assessment purposes. Exact description may be obtained from the recorded deed.

* Just (Market) Value is established by the Property Appraiser for ad valorem tax purposes. It does not represent anticipated selling price

BUILDING INFORMATION

Type	Construction Class	Total Area	Finished Area	Perimeter	Exterior Wall	Wall Frame
SHELL OFF	0C	60,010	55,909	1689	STUCCO	CLASS C
HVAC	Stories	Wall Height	Actual Year Built	Effective Year Built	Fire Sprinklers	Building Sketch
N/A	1	14	1979	1979	N/A/N/A	Show Building Sketch

Type	Construction Class	Total Area	Finished Area	Perimeter	Exterior Wall	Wall Frame
SHOP	0C	4,098	4,098	298	CONC BLOCK	CLASS C
HVAC	Stories	Wall Height	Actual Year Built	Effective Year Built	Fire Sprinklers	Building Sketch
N/A	0	09	1985	1985	N/A/N/A	Show Building Sketch

EXTRA FEATURES DATA

Description	Quantity	Quantity Type	Effective Year Built
ASPH PRKG SPACE LOW	166	UNITS	1985
SIDEWALK CONC AVG	3,000	SQUARE FEET	1995
CANOPY WOOD	3,920	SQUARE FEET	1985
FLAGP ALUM 20 LOW	1	UNITS	1980
LIGHT POLE CC AVG	240	LF	1990
LIGHTS HI-INTENSITY	12	UNITS	1990
CHAIN LINK 6	1,050	LF	1990
FENCE 3ST BARB AVG	1,050	LF	1990
FENCE WD 6 AVG	50	LF	1985
STRG SHED WOOD LOW	81	SQUARE FEET	1995
STRG SHED WOOD LOW	196	SQUARE FEET	1995
STORAGE SHED MASONRY	100	SQUARE FEET	1995

SALES INFORMATION

OR Book/Page	Sale Date	Sale Price	Instrument	Qualification	Vacant/Improved	Grantor	Grantee
894/1752	01-01-2003	750,000	N/A	UNQUALIFIED	IMPROVED	MEMORIAL HOSPITAL-FLAGLER INC	
400/342	07-01-1989	4,000,000	N/A	UNQUALIFIED	IMPROVED		

Generate Owner List By Radius

LAND INFORMATION

For land plat information see Flagler Clerk of Court Website

The Flagler County Property Appraiser's Office makes every effort to produce the most accurate information possible. No warranties, expressed or implied, are provided for the data herein, it's use or interpretation. Assessed values are from the last certified taxroll. All data is subject to change before the next certified taxroll.. Website Last Updated: June 4, 2013

© 2002 by the County of Flagler, FL | Website design by qpublic.net

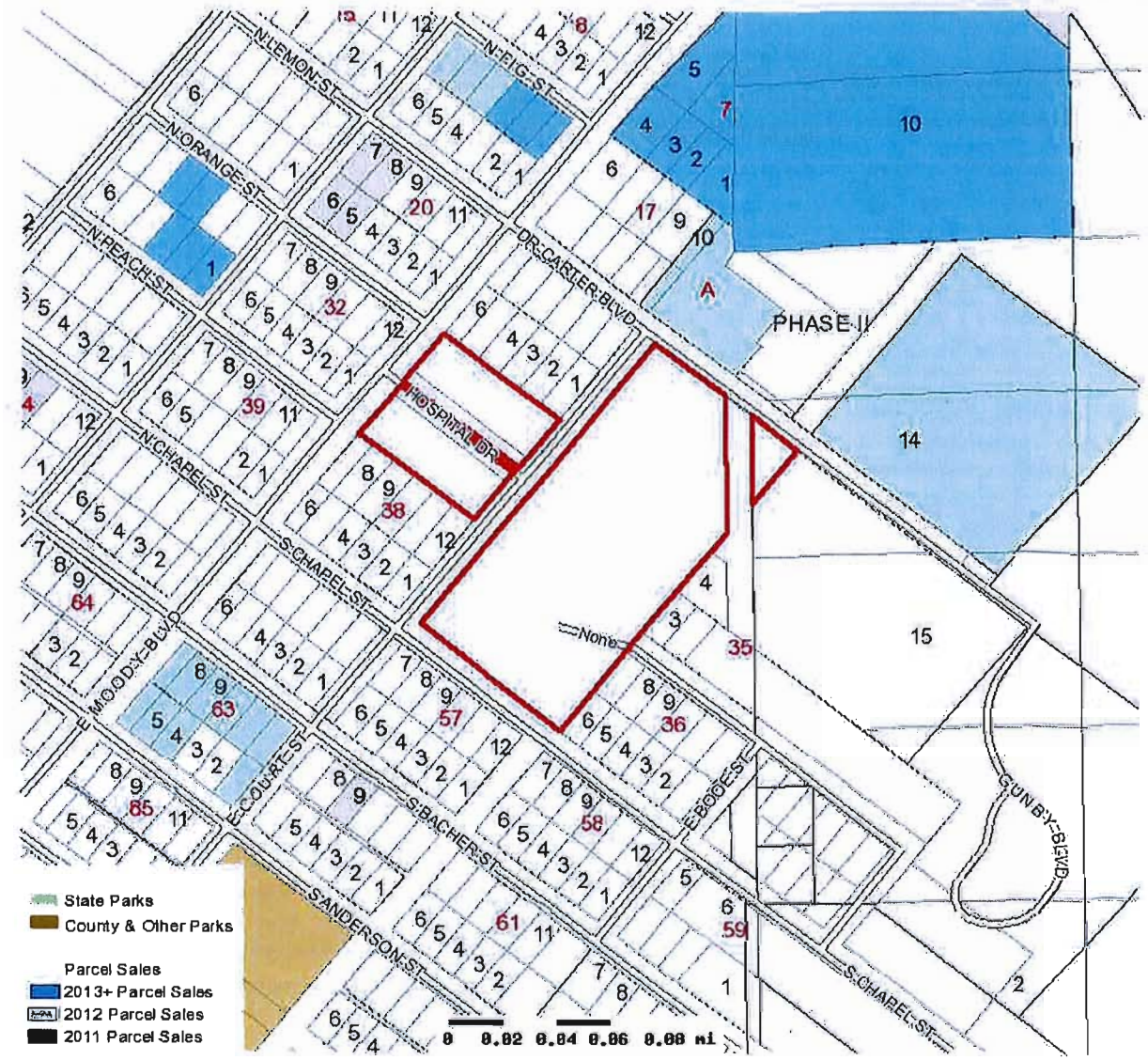

Flagler County Property Appraiser			
Parcel: 10-12-30-0850-00180-0000 Acres: 7.25			
Name:	FLAGLER CROSSROADS INC	Land Value	510663
Site:	901 MOODY BLVD E	Building Value	0
Sale:	$750,000 on 2003-01-01 Reason=U Qual=2	Misc Value	150800
Mail:	880 AIRPORT ROAD, STE. 108 880 AIRPORT ROAD, STE. 108 ORMOND BEACH, FL 32174	Just Value	661453
		Assessed Value	0
		Exempt Value	0
		Taxable Value	0

The Flagler County Property Appraiser's Office makes every effort to produce the most accurate information possible. No warranties, expressed or implied, are provided for the data herein, its use or interpretation. The assessment information is from the last certified taxroll. All data is subject to change before the next certified taxroll. PLEASE NOTE THAT THE PROPERTY APPRAISER MAPS ARE FOR ASSESSMENT PURPOSES ONLY NEITHER FLAGLER COUNTY NOR ITS EMPLOYEES ASSUME RESPONSIBILITY FOR ERRORS OR OMISSIONS ---THIS IS NOT A SURVEY---

Date printed: 06/13/13 : 08:15:38

Flagler County Property Appraiser			
Parcel: 10-12-30-0850-00180-0000 Acres: 7.25			
Name:	FLAGLER CROSSROADS INC	Land Value	510653
Site:	901 MOODY BLVD E	Building Value	0
Sale:	$750,000 on 2003-01-01 Reason=U Qual=2	Misc Value	150800
Mail:	880 AIRPORT ROAD, STE. 108 880 AIRPORT ROAD, STE. 108 ORMOND BEACH, FL 32174	Just Value	661453
		Assessed Value	0
		Exempt Value	0
		Taxable Value	0

The Flagler County Property Appraiser's Office makes every effort to produce the most accurate information possible. No warranties, expressed or implied, are provided for the data herein, its use or interpretation. The assessment information is from the last certified taxroll. All data is subject to change before the next certified taxroll. PLEASE NOTE THAT THE PROPERTY APPRAISER MAPS ARE FOR ASSESSMENT PURPOSES ONLY NEITHER FLAGLER COUNTY NOR ITS EMPLOYEES ASSUME RESPONSIBILITY FOR ERRORS OR OMISSIONS ---THIS IS NOT A SURVEY---

Date printed: 06/13/13 : 08:16:47

APPENDIX D

ENVIRONMENTAL DATA RESOURCES (EDR) REPORTS

CERTIFIED SANBORN MAP REPORT
EDR RADIUS MAP REPORT
EDR CITY DIRECTORY ABSTRACT
EDR ENVIRONMENTAL LIEN SEARCH REPORT

Former Flagler Hospital
901 East Moody Boulevard
Bunnell, FL 32110

Inquiry Number: 3631246.3
June 10, 2013

Certified Sanborn® Map Report

EDR® Environmental Data Resources Inc

440 Wheelers Farms Road
Milford, CT 06461
800.352.0050
www.edrnet.com

Certified Sanborn® Map Report

6/10/13

Site Name:
Former Flagler Hospital
901 East Moody Boulevard
Bunnell, FL 32110

Client Name:
Universal Jacksonville
5561 Florida Mining Blvd South
Jacksonville, FL 32257

EDR Inquiry # 3631246.3

Contact: Ed Hay

EDR® Environmental Data Resources Inc

The complete Sanborn Library collection has been searched by EDR, and fire insurance maps covering the target property location provided by Universal Jacksonville were identified for the years listed below. The certified Sanborn Library search results in this report can be authenticated by visiting www.edrnet.com/sanborn and entering the certification number. Only Environmental Data Resources Inc. (EDR) is authorized to grant rights for commercial reproduction of maps by Sanborn Library LLC, the copyright holder for the collection.

Certified Sanborn Results:

Site Name: Former Flagler Hospital
Address: 901 East Moody Boulevard
City, State, Zip: Bunnell, FL 32110
Cross Street:
P.O. # E Hay
Project: Former Flagler Hospital
Certification # B609-48C8-989C

Sanborn® Library search results
Certification # B609-48C8-989C

Maps Provided:

1938
1926

The Sanborn Library includes more than 1.2 million Sanborn fire insurance maps, which track historical property usage in approximately 12,000 American cities and towns. Collections searched:

- ✔ Library of Congress
- ✔ University Publications of America
- ✔ EDR Private Collection

The Sanborn Library LLC Since 1866™

Limited Permission To Make Copies

Universal Jacksonville (the client) is permitted to make up to THREE photocopies of this Sanborn Map transmittal and each fire insurance map accompanying this report solely for the limited use of its customer. No one other than the client is authorized to make copies. Upon request made directly to an EDR Account Executive, the client may be permitted to make a limited number of additional photocopies. This permission is conditioned upon compliance by the client, its customer and their agents with EDR's copyright policy; a copy of which is available upon request.

Disclaimer - Copyright and Trademark notice

This Report contains certain information obtained from a variety of public and other sources reasonably available to Environmental Data Resources, Inc. It cannot be concluded from this Report that coverage information for the target and surrounding properties does not exist from other sources. NO WARRANTY EXPRESSED OR IMPLIED, IS MADE WHATSOEVER IN CONNECTION WITH THIS REPORT. ENVIRONMENTAL DATA RESOURCES, INC. SPECIFICALLY DISCLAIMS THE MAKING OF ANY SUCH WARRANTIES, INCLUDING WITHOUT LIMITATION, MERCHANTABILITY OR FITNESS FOR A PARTICULAR USE OR PURPOSE. ALL RISK IS ASSUMED BY THE USER. IN NO EVENT SHALL ENVIRONMENTAL DATA RESOURCES, INC. BE LIABLE TO ANYONE, WHETHER ARISING OUT OF ERRORS OR OMISSIONS, NEGLIGENCE, ACCIDENT OR ANY OTHER CAUSE, FOR ANY LOSS OF DAMAGE, INCLUDING, WITHOUT LIMITATION, SPECIAL, INCIDENTAL CONSEQUENTIAL, OR EXEMPLARY DAMAGES. ANY LIABILITY ON THE PART OF ENVIRONMENTAL DATA RESOURCES, INC. IS STRICTLY LIMITED TO A REFUND OF THE AMOUNT PAID FOR THIS REPORT. Purchaser accepts this Report "AS IS". Any analyses, estimates, ratings, environmental risk levels or risk codes provided in this Report are provided for illustrative purposes only, and are not intended to provide, nor should they be interpreted as providing any facts regarding, or prediction or forecast of, any environmental risk for any property. Only a Phase I Environmental Site Assesment performed by an environmental professional can provide information regarding the environmental risk for any property. Additionally, the information provided in this Report is not to be construed as legal advice.

Copyright 2013 by Environmental Data Resources, Inc. All rights reserved. Reproduction in any media or format, in whole or in part, of any report or map of Environmental Data Resources, Inc., or its affiliates, is prohibited without prior written permission.

EDR and its logos (including Sanborn and Sanborn Map) are trademarks of Environmental Data Resources, Inc. or its affiliates. All other trademarks used herein are the property of their respective owners.

Sanborn Sheet Thumbnails

This Certified Sanborn Map Report is based upon the following Sanborn Fire Insurance map sheets.

1938 Source Sheets

Volume 1, Sheet 4

1926 Source Sheets



Volume 1, Sheet 4

1938 Certified Sanborn Map

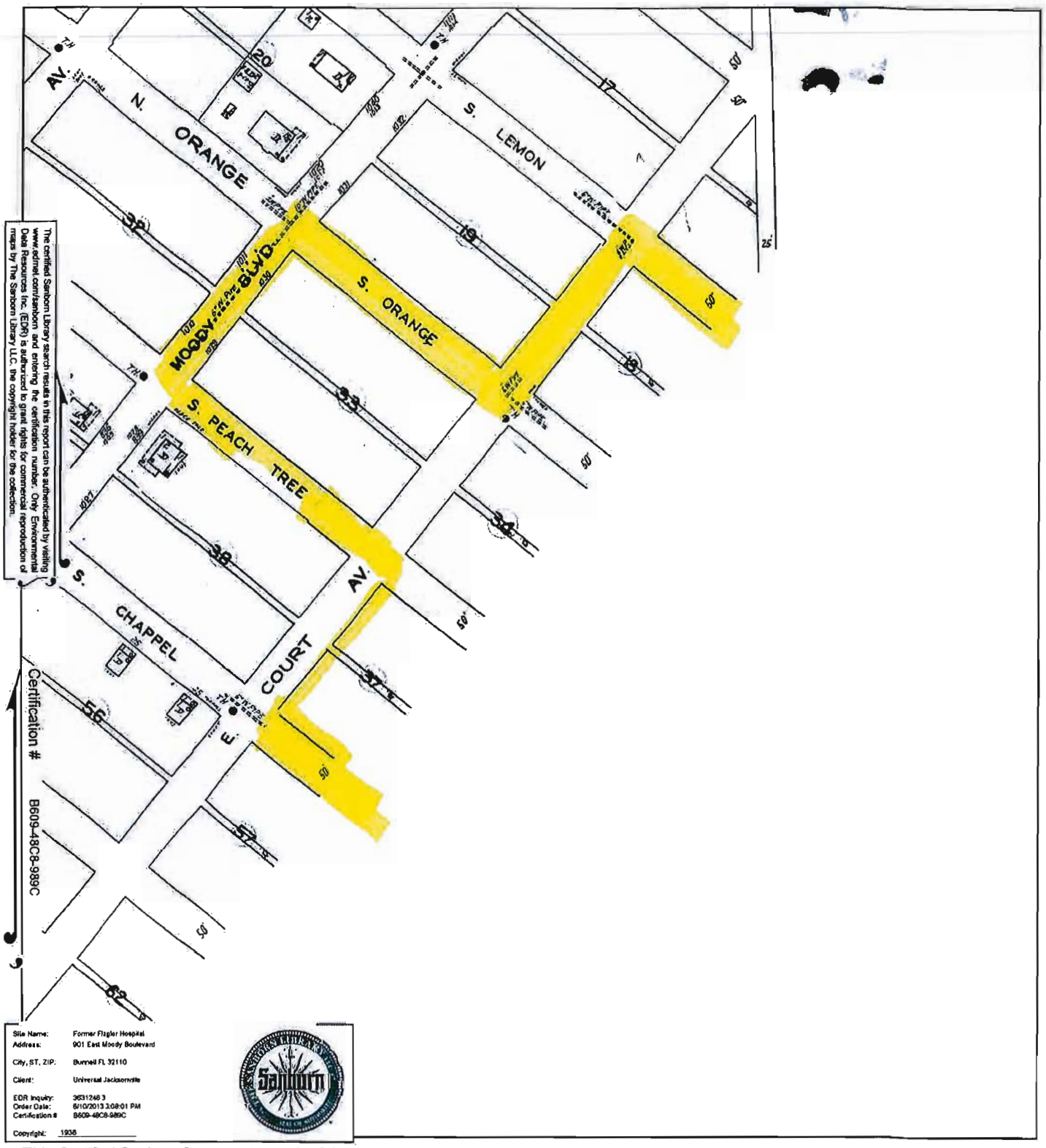

This Certified Sanborn Map combines the following sheets.
Outlined areas indicate map sheets within the collection.



Volume 1, Sheet 4

0 Feet 150 300 600

N

1926 Certified Sanborn Map

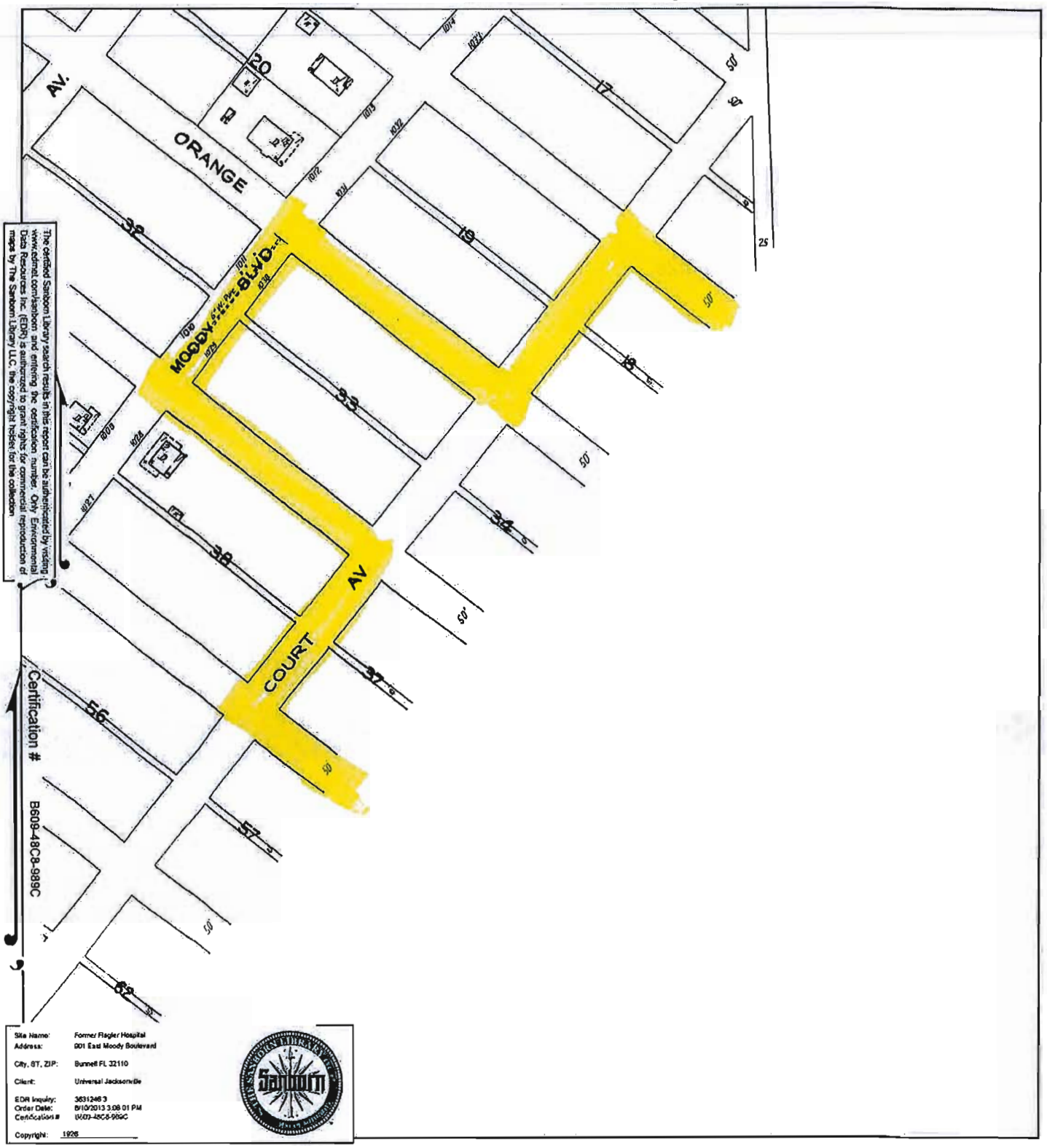

The certified Sanborn Library search results in this report can be authenticated by visiting www.edrnet.com/sanborn and entering the certification number. Only Environmental Data Resources Inc. (EDR) is authorized to grant rights for commercial reproduction of maps by The Sanborn Library LLC, the copyright holder for the collection.

This Certified Sanborn Map combines the following sheets.
Outlined areas indicate map sheets within the collection.

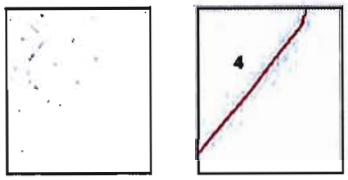

Volume 1, Sheet 4

0 Feet 150 300 600

N

Former Flagler Hospital
901 East Moody Boulevard
Bunnell, FL 32110

Inquiry Number: 3631246.2s
June 10, 2013

The EDR Radius Map™ Report with GeoCheck®

EDR® Environmental Data Resources Inc

440 Wheelers Farms Road
Milford, CT 06461
Toll Free: 800.352.0050
www.edrnet.com

FORM-STD-BCS

TABLE OF CONTENTS

SECTION	PAGE
Executive Summary	ES1
Overview Map	2
Detail Map	3
Map Findings Summary	4
Map Findings	7
Orphan Summary	98
Government Records Searched/Data Currency Tracking	GR-1

GEOCHECK ADDENDUM

Physical Setting Source Addendum	A-1
Physical Setting Source Summary	A-2
Physical Setting Source Map	A-8
Physical Setting Source Map Findings	A-9
Physical Setting Source Records Searched	A-48

Thank you for your business.
Please contact EDR at 1-800-352-0050
with any questions or comments.

Disclaimer - Copyright and Trademark Notice

This Report contains certain information obtained from a variety of public and other sources reasonably available to Environmental Data Resources, Inc. It cannot be concluded from this Report that coverage information for the target and surrounding properties does not exist from other sources. **NO WARRANTY EXPRESSED OR IMPLIED, IS MADE WHATSOEVER IN CONNECTION WITH THIS REPORT. ENVIRONMENTAL DATA RESOURCES, INC. SPECIFICALLY DISCLAIMS THE MAKING OF ANY SUCH WARRANTIES, INCLUDING WITHOUT LIMITATION, MERCHANTABILITY OR FITNESS FOR A PARTICULAR USE OR PURPOSE. ALL RISK IS ASSUMED BY THE USER. IN NO EVENT SHALL ENVIRONMENTAL DATA RESOURCES, INC. BE LIABLE TO ANYONE, WHETHER ARISING OUT OF ERRORS OR OMISSIONS, NEGLIGENCE, ACCIDENT OR ANY OTHER CAUSE, FOR ANY LOSS OF DAMAGE, INCLUDING, WITHOUT LIMITATION, SPECIAL, INCIDENTAL, CONSEQUENTIAL, OR EXEMPLARY DAMAGES. ANY LIABILITY ON THE PART OF ENVIRONMENTAL DATA RESOURCES, INC. IS STRICTLY LIMITED TO A REFUND OF THE AMOUNT PAID FOR THIS REPORT.** Purchaser accepts this Report "AS IS". Any analyses, estimates, ratings, environmental risk levels or risk codes provided in this Report are provided for illustrative purposes only, and are not intended to provide, nor should they be interpreted as providing any facts regarding, or prediction or forecast of, any environmental risk for any property. Only a Phase I Environmental Site Assessment performed by an environmental professional can provide information regarding the environmental risk for any property. Additionally, the information provided in this Report is not to be construed as legal advice.

Copyright 2013 by Environmental Data Resources, Inc. All rights reserved. Reproduction in any media or format, in whole or in part, of any report or map of Environmental Data Resources, Inc., or its affiliates, is prohibited without prior written permission.

EDR and its logos (including Sanborn and Sanborn Map) are trademarks of Environmental Data Resources, Inc. or its affiliates. All other trademarks used herein are the property of their respective owners.

EXECUTIVE SUMMARY

A search of available environmental records was conducted by Environmental Data Resources, Inc (EDR). The report was designed to assist parties seeking to meet the search requirements of EPA's Standards and Practices for All Appropriate Inquiries (40 CFR Part 312), the ASTM Standard Practice for Environmental Site Assessments (E 1527-05) or custom requirements developed for the evaluation of environmental risk associated with a parcel of real estate.

TARGET PROPERTY INFORMATION

ADDRESS

901 EAST MOODY BOULEVARD
BUNNELL, FL 32110

COORDINATES

Latitude (North):	29.4695000 - 29' 28' 10.20"
Longitude (West):	81.2521000 - 81' 15' 7.56"
Universal Tranverse Mercator:	Zone 17
UTM X (Meters):	475556.7
UTM Y (Meters):	3259852.5
Elevation:	19 ft. above sea level

USGS TOPOGRAPHIC MAP ASSOCIATED WITH TARGET PROPERTY

Target Property Map:	29081-D3 BUNNELL, FL
Most Recent Revision:	1993
East Map:	29081-D2 FLAGLER BEACH WEST, FL
Most Recent Revision:	1993

AERIAL PHOTOGRAPHY IN THIS REPORT

Photo Year:	2010
Source:	USDA

TARGET PROPERTY SEARCH RESULTS

The target property was identified in the following records. For more information on this property see page 7 of the attached EDR Radius Map report:

Site	Database(s)	EPA ID
MEMORIAL HOSPITAL FLAGLER 901 E MOODY BLVD BUNNELL, FL 32110	RCRA NonGen / NLR FINDS	FLD984181271

EXECUTIVE SUMMARY

DATABASES WITH NO MAPPED SITES

No mapped sites were found in EDR's search of available ("reasonably ascertainable ") government records either on the target property or within the search radius around the target property for the following databases:

STANDARD ENVIRONMENTAL RECORDS

Federal NPL site list

NPL..... National Priority List
Proposed NPL..... Proposed National Priority List Sites
NPL LIENS..... Federal Superfund Liens

Federal Delisted NPL site list

Delisted NPL..... National Priority List Deletions

Federal CERCLIS list

CERCLIS..... Comprehensive Environmental Response, Compensation, and Liability Information System
FEDERAL FACILITY..... Federal Facility Site Information listing

Federal CERCLIS NFRAP site List

CERC-NFRAP..... CERCLIS No Further Remedial Action Planned

Federal RCRA CORRACTS facilities list

CORRACTS..... Corrective Action Report

Federal RCRA non-CORRACTS TSD facilities list

RCRA-TSDF..... RCRA - Treatment, Storage and Disposal

Federal RCRA generators list

RCRA-LQG..... RCRA - Large Quantity Generators
RCRA-SQG..... RCRA - Small Quantity Generators

Federal institutional controls / engineering controls registries

US ENG CONTROLS..... Engineering Controls Sites List
US INST CONTROL..... Sites with Institutional Controls
LUCIS..... Land Use Control Information System

Federal ERNS list

ERNS..... Emergency Response Notification System

State- and tribal - equivalent CERCLIS

SHWS..... Florida's State-Funded Action Sites

EXECUTIVE SUMMARY

State and tribal landfill and/or solid waste disposal site lists

SWF/LF..... Solid Waste Facility Database

State and tribal leaking storage tank lists

LAST..... Leaking Aboveground Storage Tank Listing
INDIAN LUST..... Leaking Underground Storage Tanks on Indian Land

State and tribal registered storage tank lists

INDIAN UST..... Underground Storage Tanks on Indian Land
FF TANKS..... Federal Facilities Listing
FEMA UST..... Underground Storage Tank Listing

State and tribal institutional control / engineering control registries

ENG CONTROLS..... Institutional Controls Registry
INST CONTROL..... Institutional Controls Registry

State and tribal voluntary cleanup sites

INDIAN VCP..... Voluntary Cleanup Priority Listing
VCP..... Voluntary Cleanup Sites

ADDITIONAL ENVIRONMENTAL RECORDS

Local Brownfield lists

US BROWNFIELDS..... A Listing of Brownfields Sites

Local Lists of Landfill / Solid Waste Disposal Sites

ODI..... Open Dump Inventory
DEBRIS REGION 9..... Torres Martinez Reservation Illegal Dump Site Locations
SWRCY..... Recycling Centers
INDIAN ODI..... Report on the Status of Open Dumps on Indian Lands

Local Lists of Hazardous waste / Contaminated Sites

US CDL..... Clandestine Drug Labs
FI Sites..... Sites List
PRIORITYCLEANERS..... Priority Ranking List
US HIST CDL..... National Clandestine Laboratory Register

Local Land Records

LIENS 2..... CERCLA Lien Information

Records of Emergency Release Reports

HMIRS..... Hazardous Materials Information Reporting System
SPILLS..... Oil and Hazardous Materials Incidents

SPILLS 90 ..... SPILLS 90 data from FirstSearch
SPILLS 80 ..... SPILLS 80 data from FirstSearch

Other Ascertainable Records

DOT OPS ..... Incident and Accident Data
DOD ..... Department of Defense Sites
FUDS ..... Formerly Used Defense Sites
CONSENT ..... Superfund (CERCLA) Consent Decrees
ROD ..... Records Of Decision
UMTRA ..... Uranium Mill Tailings Sites
US MINES ..... Mines Master Index File
TRIS ..... Toxic Chemical Release Inventory System
TSCA ..... Toxic Substances Control Act
FTTS ..... FIFRA/ TSCA Tracking System - FIFRA (Federal Insecticide, Fungicide, & Rodenticide Act)/TSCA (Toxic Substances Control Act)
HIST FTTS ..... FIFRA/TSCA Tracking System Administrative Case Listing
SSTS ..... Section 7 Tracking Systems
ICIS ..... Integrated Compliance Information System
PADS ..... PCB Activity Database System
MLTS ..... Material Licensing Tracking System
RADINFO ..... Radiation Information Database
RAATS ..... RCRA Administrative Action Tracking System
RMP ..... Risk Management Plans
UIC ..... Underground Injection Wells Database Listing
DRYCLEANERS ..... Drycleaning Facilities
DEDB ..... Ethylene Dibromide Database Results
NPDES ..... Wastewater Facility Regulation Database
AIRS ..... Permitted Facilities Listing
FL Cattle Dip. Vats ..... Cattle Dipping Vats
TIER 2 ..... Tier 2 Facility Listing
INDIAN RESERV ..... Indian Reservations
SCRD DRYCLEANERS ..... State Coalition for Remediation of Drycleaners Listing
PRP ..... Potentially Responsible Parties
2020 COR ACTION ..... 2020 Corrective Action Program List
US AIRS ..... Aerometric Information Retrieval System Facility Subsystem
EPA WATCH LIST ..... EPA WATCH LIST
US FIN ASSUR ..... Financial Assurance Information
PCB TRANSFORMER ..... PCB Transformer Registration Database
COAL ASH DOE ..... Steam-Electric Plant Operation Data
COAL ASH EPA ..... Coal Combustion Residues Surface Impoundments List
Financial Assurance ..... Financial Assurance Information Listing
LEAD SMELTERS ..... Lead Smelter Sites

EDR HIGH RISK HISTORICAL RECORDS

EDR Exclusive Records

EDR MGP ..... EDR Proprietary Manufactured Gas Plants
EDR US Hist Auto Stat ..... EDR Exclusive Historic Gas Stations
EDR US Hist Cleaners ..... EDR Exclusive Historic Dry Cleaners

SURROUNDING SITES: SEARCH RESULTS

Surrounding sites were identified in the following databases.

EXECUTIVE SUMMARY

Elevations have been determined from the USGS Digital Elevation Model and should be evaluated on a relative (not an absolute) basis. Relative elevation information between sites of close proximity should be field verified. Sites with an elevation equal to or higher than the target property have been differentiated below from sites with an elevation lower than the target property.
Page numbers and map identification numbers refer to the EDR Radius Map report where detailed data on individual sites can be reviewed.

Sites listed in ***bold italics*** are in multiple databases.

Unmappable (orphan) sites are not considered in the foregoing analysis.

STANDARD ENVIRONMENTAL RECORDS

Federal RCRA generators list

RCRA-CESQG: RCRAInfo is EPA's comprehensive information system, providing access to data supporting the Resource Conservation and Recovery Act (RCRA) of 1976 and the Hazardous and Solid Waste Amendments (HSWA) of 1984. The database includes selective information on sites which generate, transport, store, treat and/or dispose of hazardous waste as defined by the Resource Conservation and Recovery Act (RCRA). Conditionally exempt small quantity generators (CESQGs) generate less than 100 kg of hazardous waste, or less than 1 kg of acutely hazardous waste per month.

A review of the RCRA-CESQG list, as provided by EDR, and dated 02/12/2013 has revealed that there are 3 RCRA-CESQG sites within approximately 0.25 miles of the target property.

Equal/Higher Elevation	Address	Direction / Distance	Map ID	Page
BUNNELL MEDICAL CENTER	700 E MOODY BLVD	WSW 0 - 1/8 (0.087 mi.)	2	8
LIL CHAMP FOOD STORES INC	***500 E MOODY BLVD***	***WSW 1/8 - 1/4 (0.167 mi.)***	***A4***	***19***
BELLSOUTH BNNLFLMA 33825	***111 S CHERRY ST***	***SW 1/8 - 1/4 (0.208 mi.)***	***B8***	***36***

State and tribal leaking storage tank lists

LUST: The Leaking Underground Storage Tank Incident Reports contain an inventory of reported leaking underground storage tank incidents. The data come from the Department of Environmental Protection's PCTO1--Petroleum Contamination Detail Report.

A review of the LUST list, as provided by EDR, and dated 04/09/2013 has revealed that there are 13 LUST sites within approximately 0.5 miles of the target property.

Equal/Higher Elevation	Address	Direction / Distance	Map ID	Page
KANGAROO EXPRESS #1233	***500 E MOODY BLVD***	***WSW 1/8 - 1/4 (0.167 mi.)***	***A5***	***21***
Facility-Site Id: 8840540				
Discharge Cleanup Status: SRCR - SRCR COMPLETE				
FLAGLER COUNTY BUSINESS PARK	***500 OLD MOODY BLVD***	***WSW 1/8 - 1/4 (0.220 mi.)***	***A9***	***38***
Facility-Site Id: 8945204				
Discharge Cleanup Status: SRCR - SRCR COMPLETE				
FLAGLER CNTY SCHOOL BD	***1100 MAGNOLIA ST***	***NW 1/4 - 1/2 (0.273 mi.)***	***10***	***45***
Facility-Site Id: 8519063				
Discharge Cleanup Status: SRCR - SRCR COMPLETE				
FLAGLER CNTY-ROAD & BRIDGE DEP	***1769 E MOODY BLVD***	***NNE 1/4 - 1/2 (0.307 mi.)***	***11***	***49***
Facility-Site Id: 8628133				
Discharge Cleanup Status: SRCR - SRCR COMPLETE				

EXECUTIVE SUMMARY

Equal/Higher Elevation	Address	Direction / Distance	Map ID	Page
SUNSHINE FOOD MART #271	***100 E MOODY BLVD***	***SW 1/4 - 1/2 (0.350 mi.)***	***C12***	***55***
Facility-Site Id: 8628115				
Discharge Cleanup Status: ENTD - ELIGIBLE - NO TASK LEVEL DATA				
TRADER BILL	***108 STATE ST***	***SW 1/4 - 1/2 (0.353 mi.)***	***C13***	***66***
Facility-Site Id: 9201381				
Discharge Cleanup Status: SA - SA ONGOING				
JUMPIN JACK #4	***113 N STATE ST***	***SW 1/4 - 1/2 (0.361 mi.)***	***C14***	***71***
Facility-Site Id: 8842250				
Discharge Cleanup Status: RAP - RAP ONGOING				
BUNNEL-CITY	***HWY 100***	***NNE 1/4 - 1/2 (0.371 mi.)***	***D15***	***76***
Facility-Site Id: 8519051				
Discharge Cleanup Status: SRCR - SRCR COMPLETE				
BUNNELL TIRE SALES	***201 N STATE ST***	***WSW 1/4 - 1/2 (0.378 mi.)***	***16***	***80***
Facility-Site Id: 9201771				
Discharge Cleanup Status: NREQ - CLEANUP NOT REQUIRED				
Discharge Cleanup Status: SRCR - SRCR COMPLETE				
FL DEPT OF TRANSPORTATION-BUNN	***OLD BEACH RD***	***NNE 1/4 - 1/2 (0.397 mi.)***	***D17***	***84***
Facility-Site Id: 8519049				
Discharge Cleanup Status: RA - RA ONGOING				
TOWN & COUNTRY FORD	***UNKNOWN***	***WSW 1/4 - 1/2 (0.407 mi.)***	***E18***	***87***
Facility-Site Id: 9201594				
Discharge Cleanup Status: NFA - NFA COMPLETE				
HYATT AUTO PARTS INC	***304 N STATE ST***	***WSW 1/4 - 1/2 (0.425 mi.)***	***E19***	***90***
Facility-Site Id: 8519033				
Discharge Cleanup Status: ENTD - ELIGIBLE - NO TASK LEVEL DATA				
US AUTO SERVICE	***409 N STATE ST***	***WSW 1/4 - 1/2 (0.450 mi.)***	***20***	***94***
Facility-Site Id: 9601087				
Discharge Cleanup Status: SA - SA ONGOING				

State and tribal registered storage tank lists

UST: The Underground Storage Tank database contains registered USTs. Shortly after the September 11 event, the DEP was instructed to remove the detail about some of the storage tank facilities in the state from their reports. Federal-owned facilities and bulk storage facilities are included in that set.

A review of the UST list, as provided by EDR, and dated 04/09/2013 has revealed that there are 4 UST sites within approximately 0.25 miles of the target property.

Equal/Higher Elevation	Address	Direction / Distance	Map ID	Page
KANGAROO EXPRESS #1233	***500 E MOODY BLVD***	***WSW 1/8 - 1/4 (0.167 mi.)***	***A5***	***21***
Facility-Site Id: 8840540				
DANIEL C JOHNSTON	RT 1 BOX 129	NNE 1/8 - 1/4 (0.207 mi.)	6	29
Facility-Site Id: 8735047				
BELLSOUTH TEL INC #33825 BNNLF	***111 S CHERRY ST***	***SW 1/8 - 1/4 (0.208 mi.)***	***B7***	***31***
Facility-Site Id: 8734013				
FLAGLER COUNTY BUSINESS PARK	***500 OLD MOODY BLVD***	***WSW 1/8 - 1/4 (0.220 mi.)***	***A9***	***38***
Facility-Site Id: 8945204				

EXECUTIVE SUMMARY

AST: Shortly after the Sept 11 event, the DEP was instructed to remove the detail about some of the storage tank facilities in the state from their reports. Federal-owned facilities and bulk storage facilities are included in that set.

A review of the AST list, as provided by EDR, and dated 04/09/2013 has revealed that there are 3 AST sites within approximately 0.25 miles of the target property.

Equal/Higher Elevation	Address	Direction / Distance	Map ID	Page
BUNNELL ELEMENTARY SCHOOL Facility-Site Id: 9810724	***800 E HOWE ST***	***WNW 1/8 - 1/4 (0.146 mi.)***	***3***	***13***
BELLSOUTH TEL INC #33825 BNNLF Facility-Site Id: 8734013	***111 S CHERRY ST***	***SW 1/8 - 1/4 (0.208 mi.)***	***B7***	***31***
FLAGLER COUNTY BUSINESS PARK Facility-Site Id: 8945204	***500 OLD MOODY BLVD***	***WSW 1/8 - 1/4 (0.220 mi.)***	***A9***	***38***

State and tribal Brownfields sites

BROWNFIELDS: Brownfield Areas.

A review of the BROWNFIELDS list, as provided by EDR, and dated 04/01/2013 has revealed that there is 1 BROWNFIELDS site within approximately 0.5 miles of the target property.

Equal/Higher Elevation	Address	Direction / Distance	Map ID	Page
FLAGLER ECONOMIC ENHANCEMENT D Facility-Site Id: BF181001000		0 - 1/8 (0.000 mi.)	0	8

EXECUTIVE SUMMARY

Due to poor or inadequate address information, the following sites were not mapped. Count: 30 records.

Site Name	Database(s)
514 11TH AVENUE	SHWS, VCP
ITT RAYONIER BUNNELL LUMBER DIV	VCP
SOUTHERN WOOD PIEDMONT- BUNNEL FAC	CERCLIS, FINDS
TOMOKA AUTO PARTS & SALVAGE BER 09	LUST, UST
COUNTRY STORE #221	UST
MILLICAN W D	AST
ALFRED TUCKER & SONS	AST
MR DRY CLEAN	RCRA-SQG, FINDS
TARGET STORE #2364	RCRA-SQG
HD SUPPLY PLUMBING HVAC LTD #HG401	RCRA NonGen / NLR
SLOAN CONSTRUCTION CO	RCRA NonGen / NLR, FINDS
FLORIDA DIV OF FORESTRY	RCRA-CESQG
NEW PALM COAST AUTO BODY	RCRA-CESQG
FLAGLER COUNTY SCHOOL BOARD	RCRA-CESQG, FINDS
FAITH DRYCLEANERS LLC	RCRA-CESQG
JOHNS METALS	RCRA-CESQG, FINDS
TOM GIBBS CHEVROLET INC	RCRA-CESQG
WALGREENS #7755	RCRA-CESQG
BETWEEN ST. AUGUSTINE AND FLAGLER	ERNS
FLAGLER COUNTY FAIRGROUNDS - - COV	FINDS
FLAGLER COUNTY FAIRGROUNDS--CO	FINDS
HESS - FLAGLER	FINDS
FLAGLER COUNTY ADMINISTRATION/	FINDS
FLAGLER COUNTY	FINDS
CARLLSON AIRBODY AKA FLAGLER COUNT	FI Sites
SR 100 TRASH DUMP AT AIR-FIELD	ODI
LEES FORMER IMPOUNDMENT	ICIS
FLAGLER COUNTY WHOLESALE NURSERY I	Financial Assurance
R E MORRIS AND SONS - FLAGLER HESS	TIER 2
MEMORIAL HOSPITAL - FLAGLER	TIER 2

OVERVIEW MAP - 3631246.2s

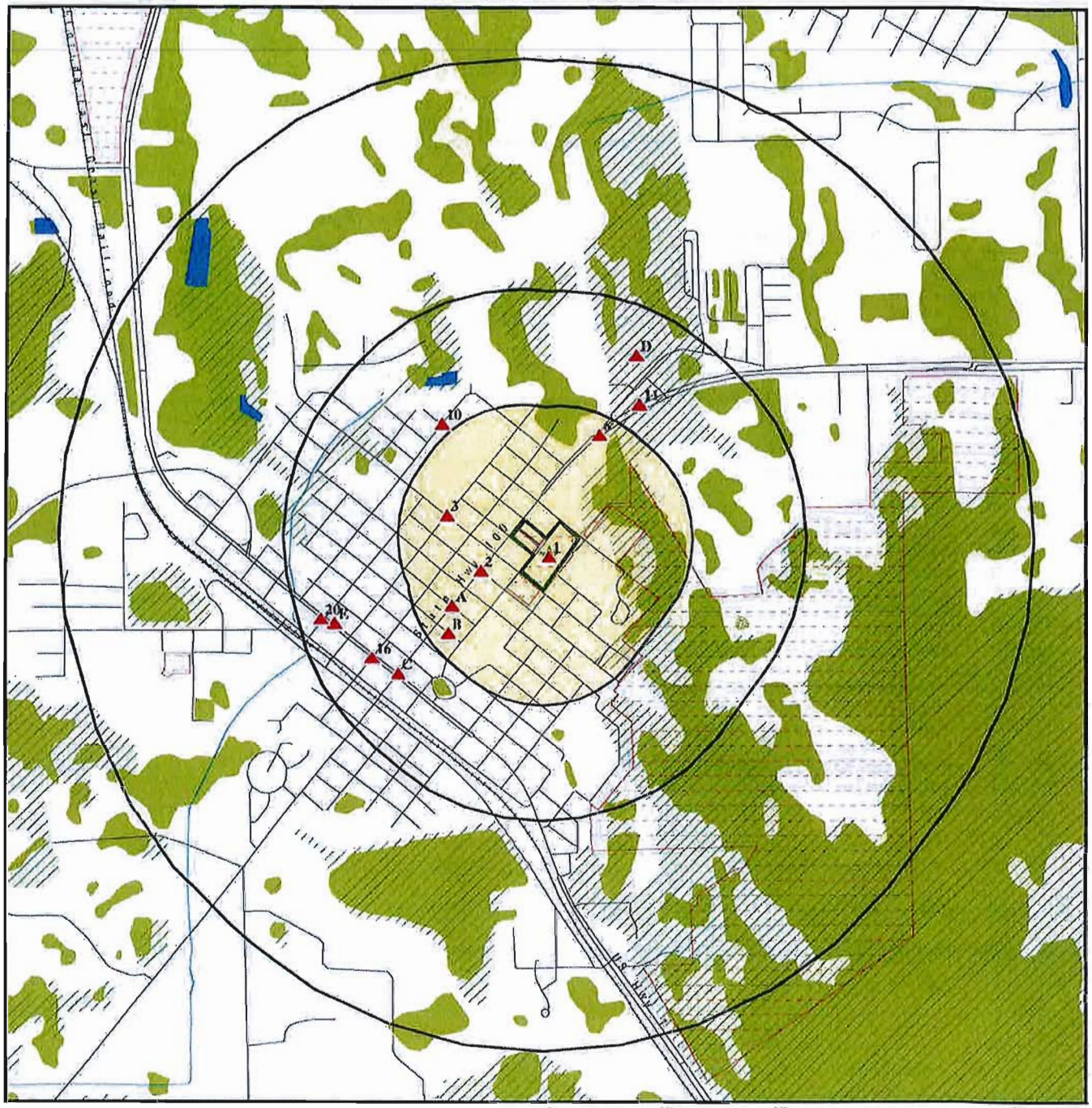

0 1/4 1/2 1 Miles

- Target Property
- Sites at elevations higher than or equal to the target property
- Sites at elevations lower than the target property
- Manufactured Gas Plants
- National Priority List Sites
- Dept. Defense Sites
- Indian Reservations BIA
- Oil & Gas pipelines from USGS
- 100-year flood zone
- 500-year flood zone
- National Wetland Inventory
- State Wetlands
- FL Brownfield

This report includes Interactive Map Layers to display and/or hide map information. The legend includes only those icons for the default map view.

SITE NAME: Former Flagler Hospital ADDRESS: 901 East Moody Boulevard Bunnell FL 32110 LAT/LONG: 29.4695 / 81.2521	CLIENT: Universal Jacksonville CONTACT: Ed Hay INQUIRY #: 3631246.2s DATE: June 10, 2013 4:39 pm

Copyright © 2013 EDR, Inc. © 2010 Tele Atlas Rel. 07/2009.

DETAIL MAP - 3631246.2s

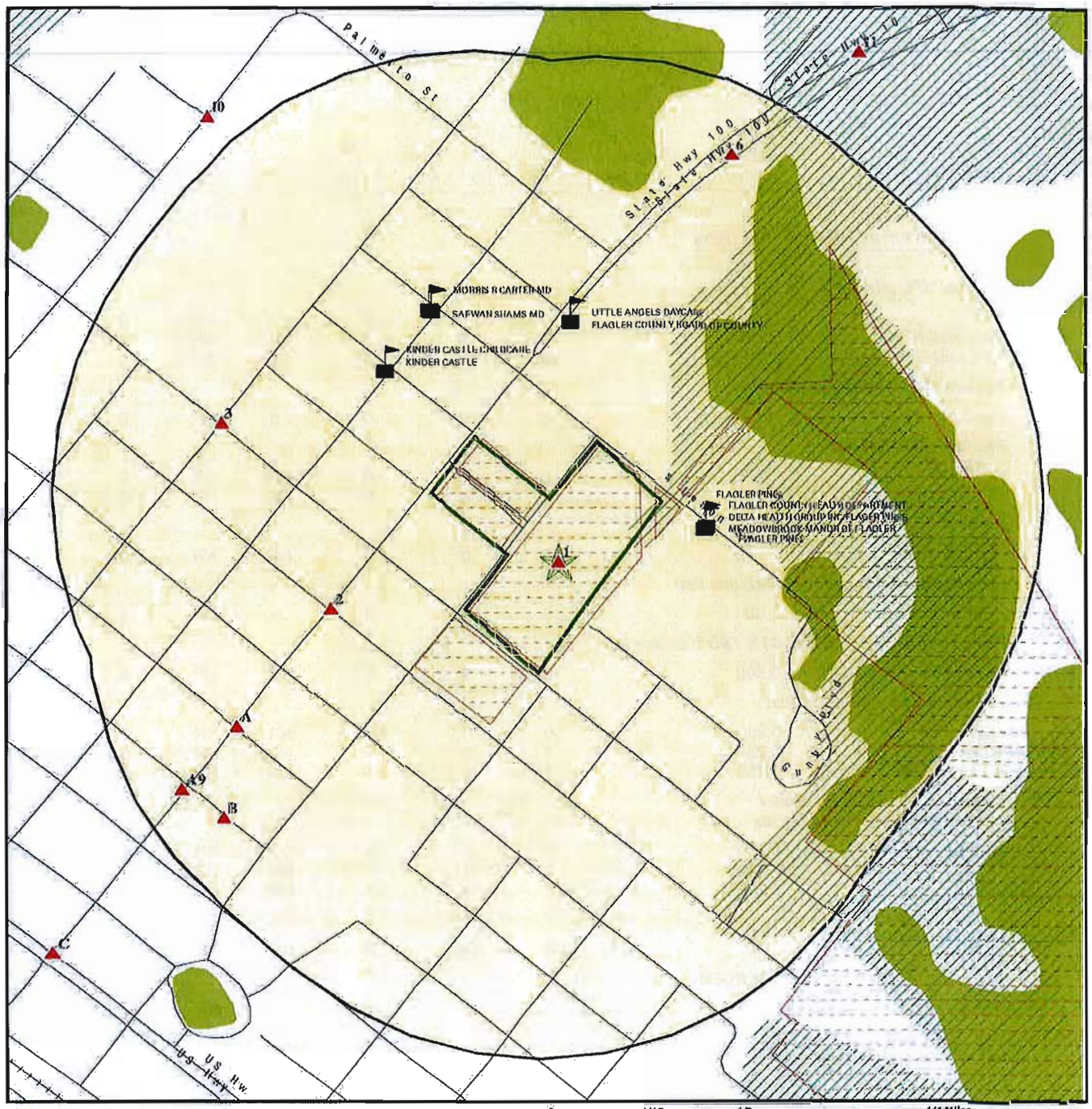

0 1/16 1/8 1/4 Miles

- Target Property
- Sites at elevations higher than or equal to the target property
- Sites at elevations lower than the target property
- Manufactured Gas Plants
- Sensitive Receptors
- National Priority List Sites
- Dept. Defense Sites
- Indian Reservations BIA
- Oil & Gas pipelines from USGS
- 100-year flood zone
- 500-year flood zone
- National Wetland Inventory
- State Wetlands
- FL Brownfield

This report includes Interactive Map Layers to display and/or hide map information. The legend includes only those icons for the default map view.

SITE NAME: Former Flagler Hospital ADDRESS: 901 East Moody Boulevard Bunnell FL 32110 LAT/LONG: 29.4695 / 81.2521	CLIENT: Universal Jacksonville CONTACT: Ed Hay INQUIRY #: 3631246.2s DATE: June 10, 2013 4:43pm

Copyright © 2013 EDR, Inc © 2010 Tele Atlas Rel 07/2009

MAP FINDINGS SUMMARY

Database	Search Distance (Miles)	Target Property	< 1/8	1/8 - 1/4	1/4 - 1/2	1/2 - 1	> 1	Total Plotted
STANDARD ENVIRONMENTAL RECORDS								
Federal NPL site list								
NPL	1.000		0	0	0	0	NR	0
Proposed NPL	1.000		0	0	0	0	NR	0
NPL LIENS	TP		NR	NR	NR	NR	NR	0
Federal Delisted NPL site list								
Delisted NPL	1.000		0	0	0	0	NR	0
Federal CERCLIS list								
CERCLIS	0.500		0	0	0	NR	NR	0
FEDERAL FACILITY	0.500		0	0	0	NR	NR	0
Federal CERCLIS NFRAP site List								
CERC-NFRAP	0.500		0	0	0	NR	NR	0
Federal RCRA CORRACTS facilities list								
CORRACTS	1.000		0	0	0	0	NR	0
Federal RCRA non-CORRACTS TSD facilities list								
RCRA-TSDF	0.500		0	0	0	NR	NR	0
Federal RCRA generators list								
RCRA-LQG	0.250		0	0	NR	NR	NR	0
RCRA-SQG	0.250		0	0	NR	NR	NR	0
RCRA-CESQG	0.250		1	2	NR	NR	NR	3
Federal institutional controls / engineering controls registries								
US ENG CONTROLS	0.500		0	0	0	NR	NR	0
US INST CONTROL	0.500		0	0	0	NR	NR	0
LUCIS	0.500		0	0	0	NR	NR	0
Federal ERNS list								
ERNS	TP		NR	NR	NR	NR	NR	0
State- and tribal - equivalent CERCLIS								
SHWS	1.000		0	0	0	0	NR	0
State and tribal landfill and/or solid waste disposal site lists								
SWF/LF	0.500		0	0	0	NR	NR	0
State and tribal leaking storage tank lists								
LUST	0.500		0	2	11	NR	NR	13
LAST	0.500		0	0	0	NR	NR	0
INDIAN LUST	0.500		0	0	0	NR	NR	0
State and tribal registered storage tank lists								
UST	0.250		0	4	NR	NR	NR	4

MAP FINDINGS SUMMARY

Database	Search Distance (Miles)	Target Property	< 1/8	1/8 - 1/4	1/4 - 1/2	1/2 - 1	> 1	Total Plotted
AST	0.250		0	3	NR	NR	NR	3
INDIAN UST	0.250		0	0	NR	NR	NR	0
FF TANKS	0.250		0	0	NR	NR	NR	0
FEMA UST	0.250		0	0	NR	NR	NR	0
State and tribal Institutional control / engineering control registries								
ENG CONTROLS	0.500		0	0	0	NR	NR	0
INST CONTROL	0.500		0	0	0	NR	NR	0
State and tribal voluntary cleanup sites								
INDIAN VCP	0.500		0	0	0	NR	NR	0
VCP	0.500		0	0	0	NR	NR	0
State and tribal Brownfields sites								
BROWNFIELDS	0.500		1	0	0	NR	NR	1
ADDITIONAL ENVIRONMENTAL RECORDS								
Local Brownfield lists								
US BROWNFIELDS	0.500		0	0	0	NR	NR	0
Local Lists of Landfill / Solid Waste Disposal Sites								
ODI	0.500		0	0	0	NR	NR	0
DEBRIS REGION 9	0.500		0	0	0	NR	NR	0
SWRCY	0.500		0	0	0	NR	NR	0
INDIAN ODI	0.500		0	0	0	NR	NR	0
Local Lists of Hazardous waste / Contaminated Sites								
US CDL	TP		NR	NR	NR	NR	NR	0
FI Sites	1.000		0	0	0	0	NR	0
PRIORITYCLEANERS	0.500		0	0	0	NR	NR	0
US HIST CDL	TP		NR	NR	NR	NR	NR	0
Local Land Records								
LIENS 2	TP		NR	NR	NR	NR	NR	0
Records of Emergency Release Reports								
HMIRS	TP		NR	NR	NR	NR	NR	0
SPILLS	TP		NR	NR	NR	NR	NR	0
SPILLS 90	TP		NR	NR	NR	NR	NR	0
SPILLS 80	TP		NR	NR	NR	NR	NR	0
Other Ascertainable Records								
RCRA NonGen / NLR	0.250	1	0	0	NR	NR	NR	1
DOT OPS	TP		NR	NR	NR	NR	NR	0
DOD	1.000		0	0	0	0	NR	0
FUDS	1.000		0	0	0	0	NR	0

MAP FINDINGS SUMMARY

Database	Search Distance (Miles)	Target Property	< 1/8	1/8 - 1/4	1/4 - 1/2	1/2 - 1	> 1	Total Plotted
CONSENT	1.000		0	0	0	0	NR	0
ROD	1.000		0	0	0	0	NR	0
UMTRA	0.500		0	0	0	NR	NR	0
US MINES	0.250		0	0	NR	NR	NR	0
TRIS	TP		NR	NR	NR	NR	NR	0
TSCA	TP		NR	NR	NR	NR	NR	0
FTTS	TP		NR	NR	NR	NR	NR	0
HIST FTTS	TP		NR	NR	NR	NR	NR	0
SSTS	TP		NR	NR	NR	NR	NR	0
ICIS	TP		NR	NR	NR	NR	NR	0
PADS	TP		NR	NR	NR	NR	NR	0
MLTS	TP		NR	NR	NR	NR	NR	0
RADINFO	TP		NR	NR	NR	NR	NR	0
FINDS	TP	1	NR	NR	NR	NR	NR	1
RAATS	TP		NR	NR	NR	NR	NR	0
RMP	TP		NR	NR	NR	NR	NR	0
UIC	TP		NR	NR	NR	NR	NR	0
DRYCLEANERS	0.250		0	0	NR	NR	NR	0
DEDB	0.250		0	0	NR	NR	NR	0
NPDES	TP		NR	NR	NR	NR	NR	0
AIRS	TP		NR	NR	NR	NR	NR	0
FL Cattle Dip. Vats	0.250		0	0	NR	NR	NR	0
TIER 2	TP		NR	NR	NR	NR	NR	0
INDIAN RESERV	1.000		0	0	0	0	NR	0
SCRD DRYCLEANERS	0.500		0	0	0	NR	NR	0
PRP	TP		NR	NR	NR	NR	NR	0
2020 COR ACTION	0.250		0	0	NR	NR	NR	0
US AIRS	TP		NR	NR	NR	NR	NR	0
EPA WATCH LIST	TP		NR	NR	NR	NR	NR	0
US FIN ASSUR	TP		NR	NR	NR	NR	NR	0
PCB TRANSFORMER	TP		NR	NR	NR	NR	NR	0
COAL ASH DOE	TP		NR	NR	NR	NR	NR	0
COAL ASH EPA	0.500		0	0	0	NR	NR	0
Financial Assurance	TP		NR	NR	NR	NR	NR	0
LEAD SMELTERS	TP		NR	NR	NR	NR	NR	0
EDR HIGH RISK HISTORICAL RECORDS								
EDR Exclusive Records								
EDR MGP	1.000		0	0	0	0	NR	0
EDR US Hist Auto Stat	0.250		0	0	NR	NR	NR	0
EDR US Hist Cleaners	0.250		0	0	NR	NR	NR	0

NOTES:

TP = Target Property

NR = Not Requested at this Search Distance

Sites may be listed in more than one database

1 Target Property — **MEMORIAL HOSPITAL FLAGLER**, **901 E MOODY BLVD**, **BUNNELL, FL 32110** — **RCRA NonGen / NLR, FINDS** — **1000460617, FLD984181271**

Actual: 19 ft.

RCRA NonGen / NLR:

Date form received by agency:	04/19/2011
Facility name:	MEMORIAL HOSPITAL FLAGLER
Facility address:	901 E MOODY BLVD BUNNELL, FL 321105909
EPA ID:	FLD984181271
Mailing address:	MOODY BLVD BUNNELL, FL 32110
Contact:	NON NOTIFIER
Contact address:	MOODY BLVD BUNNELL, FL 32110
Contact country:	US
Contact telephone:	Not reported
Contact email:	Not reported
EPA Region:	04
Classification:	Non-Generator
Description:	Handler: Non-Generators do not presently generate hazardous waste

Owner/Operator Summary:

Owner/operator name:	NON NOTIFIER
Owner/operator address:	MOODY BLVD BUNNELL, FL 32110
Owner/operator country:	US
Owner/operator telephone:	Not reported
Legal status:	Private
Owner/Operator Type:	Owner
Owner/Op start date:	10/18/1996
Owner/Op end date:	Not reported

Handler Activities Summary:

U.S. importer of hazardous waste:	No
Mixed waste (haz. and radioactive):	No
Recycler of hazardous waste:	No
Transporter of hazardous waste:	No
Treater, storer or disposer of HW:	No
Underground injection activity:	No
On-site burner exemption:	No
Furnace exemption:	No
Used oil fuel burner:	No
Used oil processor:	No
User oil refiner:	No
Used oil fuel marketer to burner:	No
Used oil Specification marketer:	No
Used oil transfer facility:	No
Used oil transporter:	No

Historical Generators:

Date form received by agency:	10/12/1990
Facility name:	MEMORIAL HOSPITAL FLAGLER
Classification:	Not a generator, verified
Violation Status:	No violations found

FINDS:

MEMORIAL HOSPITAL FLAGLER (Continued) **1000460617**

Registry ID: 110007439986

Environmental Interest/Information System
RCRAInfo is a national information system that supports the Resource Conservation and Recovery Act (RCRA) program through the tracking of events and activities related to facilities that generate, transport, and treat, store, or dispose of hazardous waste. RCRAInfo allows RCRA program staff to track the notification, permit, compliance, and corrective action activities required under RCRA.

Florida Environmental System Today Application (FIESTA) Data Maintenance (FDM) system maintains entity, environmental interest and affiliation data for the State of Florida.

FLAGLER ECONOMIC ENHANCEMENT DISTRICTS **BROWNFIELDS** **S110523101**
< 1/8 **N/A**
1 ft. **FLAGLER (County), FL**

BROWNFIELDS:

Area Id:	BF181001000
Acreage:	4004.9100278300002
Resolution Date:	06/07/2010
DEP District:	Northeast
User Name:	MCCLAIN_B
Dt Graphics Finished:	07/26/2010
Source:	The Board of County Commissioners of Flagler County
Resolution:	2010-31
Obj Id:	210
Latitude:	29.477799999999998
Latitude Degree:	29
Latitude Minute:	28
Latitude Second:	39.93
Longitude:	-81.209100000000007
Longitude Degree:	81
Longitude Minute:	12
Longitude Second:	32.710000000000001
X Coordinate:	670199
Y Coordinate:	610959
Area:	16207360.696632
Method:	PAPER

Click here for Florida Oculus:

---

2 **BUNNELL MEDICAL CENTER** **RCRA-CESQG** **1014916027**
WSW **700 E MOODY BLVD** **FLR000176958**
< 1/8 **BUNNELL, FL 32110**
0.087 mi.
462 ft.

Relative:
Higher

Actual:
19 ft.

RCRA-CESQG:

Date form received by agency:	06/29/2011
Facility name:	BUNNELL MEDICAL CENTER
Facility address:	700 E MOODY BLVD BUNNELL, FL 321105906
EPA ID:	FLR000176958

BUNNELL MEDICAL CENTER (Continued) **1014916027**

Mailing address:	E MOODY BLVD BUNNELL, FL 32110-5906
Contact:	JESSICA ALEXANDER
Contact address:	EAST MOODY BLVD BUNNELL, FL 32110
Contact country:	US
Contact telephone:	3864372481
Contact email:	Not reported
EPA Region:	04
Classification:	Conditionally Exempt Small Quantity Generator
Description:	Handler: generates 100 kg or less of hazardous waste per calendar month, and accumulates 1000 kg or less of hazardous waste at any time; or generates 1 kg or less of acutely hazardous waste per calendar month, and accumulates at any time: 1 kg or less of acutely hazardous waste; or 100 kg or less of any residue or contaminated soil, waste or other debris resulting from the cleanup of a spill, into or on any land or water, of acutely hazardous waste; or generates 100 kg or less of any residue or contaminated soil, waste or other debris resulting from the cleanup of a spill, into or on any land or water, of acutely hazardous waste during any calendar month, and accumulates at any time: 1 kg or less of acutely hazardous waste; or 100 kg or less of any residue or contaminated soil, waste or other debris resulting from the cleanup of a spill, into or on any land or water, of acutely hazardous waste

Owner/Operator Summary:

Owner/operator name:	YOLANDA LUCAS
Owner/operator address:	700 EAST MOODY BLVD. BUNNELL, FL 32110
Owner/operator country:	US
Owner/operator telephone:	3864372481
Legal status:	Private
Owner/Operator Type:	Operator
Owner/Op start date:	06/29/2011
Owner/Op end date:	Not reported

Owner/operator name:	PRESCRIPTIONS FOR INVESTMENTS INC
Owner/operator address:	P O BOX 727 BUNNELL, FL 32110
Owner/operator country:	US
Owner/operator telephone:	Not reported
Legal status:	Private
Owner/Operator Type:	Owner
Owner/Op start date:	06/29/2011
Owner/Op end date:	Not reported

Handler Activities Summary:

U.S. importer of hazardous waste:	No
Mixed waste (haz. and radioactive):	No
Recycler of hazardous waste:	No
Transporter of hazardous waste:	No
Treater, storer or disposer of HW:	No
Underground injection activity:	No
On-site burner exemption:	No
Furnace exemption:	No
Used oil fuel burner:	No

BUNNELL MEDICAL CENTER (Continued) **1014916027**

Used oil processor: No
User oil refiner: No
Used oil fuel marketer to burner: No
Used oil Specification marketer: No
Used oil transfer facility: No
Used oil transporter: No

Hazardous Waste Summary:

Waste code: D001
Waste name: IGNITABLE HAZARDOUS WASTES ARE THOSE WASTES WHICH HAVE A FLASHPOINT OF LESS THAN 140 DEGREES FAHRENHEIT AS DETERMINED BY A PENSKY-MARTENS CLOSED CUP FLASH POINT TESTER. ANOTHER METHOD OF DETERMINING THE FLASH POINT OF A WASTE IS TO REVIEW THE MATERIAL SAFETY DATA SHEET, WHICH CAN BE OBTAINED FROM THE MANUFACTURER OR DISTRIBUTOR OF THE MATERIAL. LACQUER THINNER IS AN EXAMPLE OF A COMMONLY USED SOLVENT WHICH WOULD BE CONSIDERED AS IGNITABLE HAZARDOUS WASTE.

Waste code: D002
Waste name: A WASTE WHICH HAS A PH OF LESS THAN 2 OR GREATER THAN 12.5 IS CONSIDERED TO BE A CORROSIVE HAZARDOUS WASTE. SODIUM HYDROXIDE, A CAUSTIC SOLUTION WITH A HIGH PH, IS OFTEN USED BY INDUSTRIES TO CLEAN OR DEGREASE PARTS. HYDROCHLORIC ACID, A SOLUTION WITH A LOW PH, IS USED BY MANY INDUSTRIES TO CLEAN METAL PARTS PRIOR TO PAINTING. WHEN THESE CAUSTIC OR ACID SOLUTIONS BECOME CONTAMINATED AND MUST BE DISPOSED, THE WASTE WOULD BE A CORROSIVE HAZARDOUS WASTE.

Waste code: D004
Waste name: ARSENIC

Waste code: D005
Waste name: BARIUM

Waste code: D007
Waste name: CHROMIUM

Waste code: D008
Waste name: LEAD

Waste code: D009
Waste name: MERCURY

Waste code: D010
Waste name: SELENIUM

Waste code: D011
Waste name: SILVER

Waste code: D013
Waste name: LINDANE

Waste code: D020
Waste name: CHLORDANE

Waste code: D024
Waste name: M-CRESOL

Waste code: F003

BUNNELL MEDICAL CENTER (Continued) **1014916027**

Waste name: THE FOLLOWING SPENT NON-HALOGENATED SOLVENTS: XYLENE, ACETONE, ETHYL ACETATE, ETHYL BENZENE, ETHYL ETHER, METHYL ISOBUTYL KETONE, N-BUTYL ALCOHOL, CYCLOHEXANONE, AND METHANOL; ALL SPENT SOLVENT MIXTURES/BLENDS CONTAINING, BEFORE USE, ONLY THE ABOVE SPENT NON-HALOGENATED SOLVENTS; AND ALL SPENT SOLVENT MIXTURES/BLENDS CONTAINING, BEFORE USE, ONE OR MORE OF THE ABOVE NON-HALOGENATED SOLVENTS, AND, A TOTAL OF TEN PERCENT OR MORE (BY VOLUME) OF ONE OR MORE OF THOSE SOLVENTS LISTED IN F001, F002, F004, AND F005, AND STILL BOTTOMS FROM THE RECOVERY OF THESE SPENT SOLVENTS AND SPENT SOLVENT MIXTURES.

Waste code: F005
Waste name: THE FOLLOWING SPENT NON-HALOGENATED SOLVENTS: TOLUENE, METHYL ETHYL KETONE, CARBON DISULFIDE, ISOBUTANOL, PYRIDINE, BENZENE, 2-ETHOXYETHANOL, AND 2-NITROPROPANE; ALL SPENT SOLVENT MIXTURES/BLENDS CONTAINING, BEFORE USE, A TOTAL OF TEN PERCENT OR MORE (BY VOLUME) OF ONE OR MORE OF THE ABOVE NON-HALOGENATED SOLVENTS OR THOSE SOLVENTS LISTED IN F001, F002, OR F004; AND STILL BOTTOMS FROM THE RECOVERY OF THESE SPENT SOLVENTS AND SPENT SOLVENT MIXTURES.

Waste code: P001
Waste name: 2H-1-BENZOPYRAN-2-ONE, 4-HYDROXY-3-(3-OXO-1-PHENYLBUTYL)-, & SALTS, WHEN PRESENT AT CONCENTRATIONS GREATER THAN 0.3%

Waste code: P012
Waste name: ARSENIC OXIDE AS2O3

Waste code: P024
Waste name: BENZENAMINE, 4-CHLORO-

Waste code: P075
Waste name: NICOTINE, & SALTS

Waste code: P105
Waste name: SODIUM AZIDE

Waste code: P108
Waste name: STRYCHNIDIN-10-ONE, & SALTS

Waste code: P188
Waste name: BENZOIC ACID, 2-HYDROXY-, COMPD. WITH (3AS-CIS)-1,2,3,3A,8,8A-HEXAHYDRO-1,3A,8-TRIMETHYLPYRROLO[2,3-

Waste code: U010
Waste name: AZIRINO[2',3':3,4]PYRROLO[1,2-A]INDOLE-4,7-DIONE, 6-AMINO-8-[[(AMINOCARBONYL)OXY]METHYL]-1,1A,2,8,8A,8B-HEXAHYDRO-8A-METHOXY-5-METHYL-, [1AS-(1AALPHA, 8BETA,8AALPHA,8BALPHA)]-

Waste code: U034
Waste name: ACETALDEHYDE, TRICHLORO-

Waste code: U035
Waste name: BENZENEBUTANOIC ACID, 4-[BIS(2-CHLOROETHYL)AMINO]-

Waste code: U058
Waste name: CYCLOPHOSPHAMIDE

BUNNELL MEDICAL CENTER (Continued) **1014916027**

Waste code: U059
Waste name: DAUNOMYCIN

Waste code: U075
Waste name: DICHLORODIFLUOROMETHANE

Waste code: U089
Waste name: DIETHYLSTILBESTEROL

Waste code: U122
Waste name: FORMALDEHYDE

Waste code: U129
Waste name: CYCLOHEXANE, 1,2,3,4,5,6-HEXACHLORO-, (1ALPHA,2ALPHA,3BETA,4ALPHA,5ALPHA,6BETA)-

Waste code: U132
Waste name: HEXACHLOROPHENE

Waste code: U150
Waste name: MELPHALAN

Waste code: U151
Waste name: MERCURY

Waste code: U182
Waste name: PARALDEHYDE

Waste code: U187
Waste name: ACETAMIDE, N-(4-ETHOXYPHENYL)-

Waste code: U188
Waste name: PHENOL

Waste code: U200
Waste name: RESERPINE

Waste code: U202
Waste name: 1,2-BENZISOTHIAZOL-3(2H)-ONE, 1,1-DIOXIDE, & SALTS

Waste code: U205
Waste name: SELENIUM SULFIDE

Waste code: U206
Waste name: GLUCOPYRANOSE, 2-DEOXY-2-(3-METHYL-3-NITROSOUREIDO)-, D-

Waste code: U237
Waste name: 2,4-(1H,3H)-PYRIMIDINEDIONE, 5-[BIS(2-CHLOROETHYL)AMINO]-

Waste code: U248
Waste name: 2H-1-BENZOPYRAN-2-ONE, 4-HYDROXY-3-(3-OXO-1-PHENYL-BUTYL)-, & SALTS, WHEN PRESENT AT CONCENTRATIONS OF 0.3% OR LESS

Violation Status: No violations found

3 WNW 1/8-1/4 0.146 mi. 769 ft. | **BUNNELL ELEMENTARY SCHOOL**
800 E HOWE ST
BUNNELL, FL 32110 | **AST** | **S109209958**
Financial Assurance | **N/A**

Relative: Higher

Actual: 19 ft.

AST:

Facility ID:	9810724
Facility Status:	OPEN
Type Description:	County Government
Facility Phone:	(386) 437-7533
DEP Contractor Own:	No
Region:	STATE
Positioning Method:	Not reported
Lat/Long (dms):	Not reported

Owner:

Owner Id:	7222
Owner Name:	FLAGLER CNTY SCHOOL BD
Owner Address:	PO BOX 755
Owner Address 2:	ATTN: DENNIS MIGLIARO
Owner City,St,Zip:	BUNNELL, FL 32110
Owner Contact:	DENNIS E MIGLIARO
Owner Phone:	(904) 437-8297

Tank Id:	1
Status:	In service
Status Date:	In service
Install Date:	01-JUL-2008
Substance:	Diesel-emergen generator
Content Description:	Emerg Generator Diesel
Gallons:	5000
Tank Location:	ABOVEGROUND

Construction:

Tank Id:	1
Construction Category:	Secondary Containment
Construction Description:	Double wall
Tank Id:	1
Construction Category:	Overfill/Spill
Construction Description:	Spill containment bucket
Tank Id:	1
Construction Category:	Overfill/Spill
Construction Description:	Level gauges/alarms
Tank Id:	1
Construction Category:	Primary Construction
Construction Description:	Steel

Monitoring:

Tank ID:	1
Monitoring Description:	Visual inspection of ASTs
Tank ID:	1
Monitoring Description:	Monitor dbl wall tank space

BUNNELL ELEMENTARY SCHOOL (Continued) **S109209958**

Piping:

Tank ID:	1
Piping Category:	Primary Construction
Piping Description:	No piping associated w/tank

Click here for Florida Oculus:

FL Financial Assurance 3:

Region:	3
Facility ID:	9810724
Facility Phone:	(386) 437-7533
Facility Status:	OPEN
Facility Type:	I
Type Description:	County Government
DEP CO:	N
Finaincial Responsibility:	INSURANCE
Insurance Company:	COMMERCE & INDUSTRY
Effective Date:	01-SEP-2010
Expire Date:	01-SEP-2011
Owner ID:	7222
Onwer Name:	FLAGLER CNTY SCHOOL BD
Owner Address:	PO BOX 755
Owner Address2:	ATTN: DENNIS MIGLIARO
Owner City,St,Zip:	BUNNELL, FL 32110
Contact:	DENNIS E MIGLIARO
Resp Party Phone:	(904) 437-8297

Region:	3
Facility ID:	9810724
Facility Phone:	(386) 437-7533
Facility Status:	OPEN
Facility Type:	I
Type Description:	County Government
DEP CO:	N
Finaincial Responsibility:	INSURANCE
Insurance Company:	COMMERCE & INDUSTRY
Effective Date:	01-SEP-2009
Expire Date:	01-SEP-2010
Owner ID:	7222
Onwer Name:	FLAGLER CNTY SCHOOL BD
Owner Address:	PO BOX 755
Owner Address2:	ATTN: DENNIS MIGLIARO
Owner City,St,Zip:	BUNNELL, FL 32110
Contact:	DENNIS E MIGLIARO
Resp Party Phone:	(904) 437-8297

Region:	3
Facility ID:	9810724
Facility Phone:	(386) 437-7533
Facility Status:	OPEN
Facility Type:	I
Type Description:	County Government
DEP CO:	N
Finaincial Responsibility:	INSURANCE
Insurance Company:	COMMERCE & INDUSTRY

BUNNELL ELEMENTARY SCHOOL (Continued) **S109209958**

Effective Date:	01-SEP-2012
Expire Date:	01-SEP-2013
Owner ID:	7222
Onwer Name:	FLAGLER CNTY SCHOOL BD
Owner Address:	PO BOX 755
Owner Address2:	ATTN: DENNIS MIGLIARO
Owner City,St,Zip:	BUNNELL, FL 32110
Contact:	DENNIS E MIGLIARO
Resp Party Phone:	(904) 437-8297

Region:	3
Facility ID:	9810724
Facility Phone:	(386) 437-7533
Facility Status:	OPEN
Facility Type:	I
Type Description:	County Government
DEP CO:	N
Finaincial Responsibility:	INSURANCE
Insurance Company:	COMMERCE & INDUSTRY
Effective Date:	13-FEB-2013
Expire Date:	13-FEB-2014
Owner ID:	7222
Onwer Name:	FLAGLER CNTY SCHOOL BD
Owner Address:	PO BOX 755
Owner Address2:	ATTN: DENNIS MIGLIARO
Owner City,St,Zip:	BUNNELL, FL 32110
Contact:	DENNIS E MIGLIARO
Resp Party Phone:	(904) 437-8297

Region:	3
Facility ID:	9810724
Facility Phone:	(386) 437-7533
Facility Status:	OPEN
Facility Type:	I
Type Description:	County Government
DEP CO:	N
Finaincial Responsibility:	INSURANCE
Insurance Company:	COMMERCE & INDUSTRY
Effective Date:	01-SEP-2008
Expire Date:	01-SEP-2009
Owner ID:	7222
Onwer Name:	FLAGLER CNTY SCHOOL BD
Owner Address:	PO BOX 755
Owner Address2:	ATTN: DENNIS MIGLIARO
Owner City,St,Zip:	BUNNELL, FL 32110
Contact:	DENNIS E MIGLIARO
Resp Party Phone:	(904) 437-8297

FL Financial Assurance 3:

Region:	3
Facility ID:	9810724
Facility Phone:	(386) 437-7533
Facility Status:	OPEN
Facility Type:	I
Type Description:	County Government
DEP CO:	N
Finaincial Responsibility:	INSURANCE

BUNNELL ELEMENTARY SCHOOL (Continued) **S109209958**

Insurance Company:	COMMERCE & INDUSTRY
Effective Date:	01-SEP-2010
Expire Date:	01-SEP-2011
Owner ID:	7222
Onwer Name:	FLAGLER CNTY SCHOOL BD
Owner Address:	PO BOX 755
Owner Address2:	ATTN: DENNIS MIGLIARO
Owner City,St,Zip:	BUNNELL, FL 32110
Contact:	DENNIS E MIGLIARO
Resp Party Phone:	(904) 437-8297

Region:	3
Facility ID:	9810724
Facility Phone:	(386) 437-7533
Facility Status:	OPEN
Facility Type:	I
Type Description:	County Government
DEP CO:	N
Finaincial Responsibility:	INSURANCE
Insurance Company:	COMMERCE & INDUSTRY
Effective Date:	01-SEP-2009
Expire Date:	01-SEP-2010
Owner ID:	7222
Onwer Name:	FLAGLER CNTY SCHOOL BD
Owner Address:	PO BOX 755
Owner Address2:	ATTN: DENNIS MIGLIARO
Owner City,St,Zip:	BUNNELL, FL 32110
Contact:	DENNIS E MIGLIARO
Resp Party Phone:	(904) 437-8297

Region:	3
Facility ID:	9810724
Facility Phone:	(386) 437-7533
Facility Status:	OPEN
Facility Type:	I
Type Description:	County Government
DEP CO:	N
Finaincial Responsibility:	INSURANCE
Insurance Company:	COMMERCE & INDUSTRY
Effective Date:	01-SEP-2012
Expire Date:	01-SEP-2013
Owner ID:	7222
Onwer Name:	FLAGLER CNTY SCHOOL BD
Owner Address:	PO BOX 755
Owner Address2:	ATTN: DENNIS MIGLIARO
Owner City,St,Zip:	BUNNELL, FL 32110
Contact:	DENNIS E MIGLIARO
Resp Party Phone:	(904) 437-8297

Region:	3
Facility ID:	9810724
Facility Phone:	(386) 437-7533
Facility Status:	OPEN
Facility Type:	I
Type Description:	County Government
DEP CO:	N
Finaincial Responsibility:	INSURANCE

BUNNELL ELEMENTARY SCHOOL (Continued) **S109209958**

Insurance Company:	COMMERCE & INDUSTRY
Effective Date:	13-FEB-2013
Expire Date:	13-FEB-2014
Owner ID:	7222
Onwer Name:	FLAGLER CNTY SCHOOL BD
Owner Address:	PO BOX 755
Owner Address2:	ATTN: DENNIS MIGLIARO
Owner City,St,Zip:	BUNNELL, FL 32110
Contact:	DENNIS E MIGLIARO
Resp Party Phone:	(904) 437-8297

Region:	3
Facility ID:	9810724
Facility Phone:	(386) 437-7533
Facility Status:	OPEN
Facility Type:	I
Type Description:	County Government
DEP CO:	N
Finaincial Responsibility:	INSURANCE
Insurance Company:	COMMERCE & INDUSTRY
Effective Date:	01-SEP-2008
Expire Date:	01-SEP-2009
Owner ID:	7222
Onwer Name:	FLAGLER CNTY SCHOOL BD
Owner Address:	PO BOX 755
Owner Address2:	ATTN: DENNIS MIGLIARO
Owner City,St,Zip:	BUNNELL, FL 32110
Contact:	DENNIS E MIGLIARO
Resp Party Phone:	(904) 437-8297

FL Financial Assurance 3:

Region:	3
Facility ID:	9810724
Facility Phone:	(386) 437-7533
Facility Status:	OPEN
Facility Type:	I
Type Description:	County Government
DEP CO:	N
Finaincial Responsibility:	INSURANCE
Insurance Company:	COMMERCE & INDUSTRY
Effective Date:	01-SEP-2010
Expire Date:	01-SEP-2011
Owner ID:	7222
Onwer Name:	FLAGLER CNTY SCHOOL BD
Owner Address:	PO BOX 755
Owner Address2:	ATTN: DENNIS MIGLIARO
Owner City,St,Zip:	BUNNELL, FL 32110
Contact:	DENNIS E MIGLIARO
Resp Party Phone:	(904) 437-8297

Region:	3
Facility ID:	9810724
Facility Phone:	(386) 437-7533
Facility Status:	OPEN
Facility Type:	I
Type Description:	County Government
DEP CO:	N

BUNNELL ELEMENTARY SCHOOL (Continued) **S109209958**

Finaincial Responsibility:	INSURANCE
Insurance Company:	COMMERCE & INDUSTRY
Effective Date:	01-SEP-2009
Expire Date:	01-SEP-2010
Owner ID:	7222
Onwer Name:	FLAGLER CNTY SCHOOL BD
Owner Address:	PO BOX 755
Owner Address2:	ATTN: DENNIS MIGLIARO
Owner City,St,Zip:	BUNNELL, FL 32110
Contact:	DENNIS E MIGLIARO
Resp Party Phone:	(904) 437-8297

Region:	3
Facility ID:	9810724
Facility Phone:	(386) 437-7533
Facility Status:	OPEN
Facility Type:	I
Type Description:	County Government
DEP CO:	N
Finaincial Responsibility:	INSURANCE
Insurance Company:	COMMERCE & INDUSTRY
Effective Date:	01-SEP-2012
Expire Date:	01-SEP-2013
Owner ID:	7222
Onwer Name:	FLAGLER CNTY SCHOOL BD
Owner Address:	PO BOX 755
Owner Address2:	ATTN: DENNIS MIGLIARO
Owner City,St,Zip:	BUNNELL, FL 32110
Contact:	DENNIS E MIGLIARO
Resp Party Phone:	(904) 437-8297

Region:	3
Facility ID:	9810724
Facility Phone:	(386) 437-7533
Facility Status:	OPEN
Facility Type:	I
Type Description:	County Government
DEP CO:	N
Finaincial Responsibility:	INSURANCE
Insurance Company:	COMMERCE & INDUSTRY
Effective Date:	13-FEB-2013
Expire Date:	13-FEB-2014
Owner ID:	7222
Onwer Name:	FLAGLER CNTY SCHOOL BD
Owner Address:	PO BOX 755
Owner Address2:	ATTN: DENNIS MIGLIARO
Owner City,St,Zip:	BUNNELL, FL 32110
Contact:	DENNIS E MIGLIARO
Resp Party Phone:	(904) 437-8297

Region:	3
Facility ID:	9810724
Facility Phone:	(386) 437-7533
Facility Status:	OPEN
Facility Type:	I
Type Description:	County Government
DEP CO:	N

BUNNELL ELEMENTARY SCHOOL (Continued) **S109209958**

Finaincial Responsibility:	INSURANCE
Insurance Company:	COMMERCE & INDUSTRY
Effective Date:	01-SEP-2008
Expire Date:	01-SEP-2009
Owner ID:	7222
Onwer Name:	FLAGLER CNTY SCHOOL BD
Owner Address:	PO BOX 755
Owner Address2:	ATTN: DENNIS MIGLIARO
Owner City,St,Zip:	BUNNELL, FL 32110
Contact:	DENNIS E MIGLIARO
Resp Party Phone:	(904) 437-8297

A4
WSW
1/8-1/4
0.167 mi.
883 ft.

LIL CHAMP FOOD STORES INC
500 E MOODY BLVD
BUNNELL, FL 32110

RCRA-CESQG **1000702251**
FINDS **FLD984199422**

Site 1 of 3 in cluster A

Relative:
Higher

Actual:
19 ft.

RCRA-CESQG:

Date form received by agency:	12/13/2010
Facility name:	KANGAROO EXPRESS INC #1233
Facility address:	500 E MOODY BLVD BUNNELL, FL 321105940
EPA ID:	FLD984199422
Mailing address:	E MOODY BLVD BUNNELL, FL 32110-5940
Contact:	BRENT PUZAK
Contact address:	PO BOX 8019 CARY, NC 27512-8019
Contact country:	US
Contact telephone:	9197746700
Contact email:	BRENTP@THEPANTRY.COM
EPA Region:	04
Classification:	Conditionally Exempt Small Quantity Generator
Description:	Handler: generates 100 kg or less of hazardous waste per calendar month, and accumulates 1000 kg or less of hazardous waste at any time; or generates 1 kg or less of acutely hazardous waste per calendar month, and accumulates at any time: 1 kg or less of acutely hazardous waste; or 100 kg or less of any residue or contaminated soil, waste or other debris resulting from the cleanup of a spill, into or on any land or water, of acutely hazardous waste; or generates 100 kg or less of any residue or contaminated soil, waste or other debris resulting from the cleanup of a spill, into or on any land or water, of acutely hazardous waste during any calendar month, and accumulates at any time: 1 kg or less of acutely hazardous waste; or 100 kg or less of any residue or contaminated soil, waste or other debris resulting from the cleanup of a spill, into or on any land or water, of acutely hazardous waste

Owner/Operator Summary:

Owner/operator name:	THE PANTRY INC
Owner/operator address:	PO BOX 8019 CARY, NC 27512
Owner/operator country:	US
Owner/operator telephone:	9197746700
Legal status:	Private
Owner/Operator Type:	Operator

LIL CHAMP FOOD STORES INC (Continued) **1000702251**

Owner/Op start date: 06/28/2001
Owner/Op end date: Not reported

Owner/operator name: LIL CHAMP FOOD STORES INC
Owner/operator address: PO BOX 8019
CARY, NC 27512
Owner/operator country: US
Owner/operator telephone: 9197746700
Legal status: Private
Owner/Operator Type: Owner
Owner/Op start date: 06/28/2001
Owner/Op end date: Not reported

Owner/operator name: THE PANTRY INC
Owner/operator address: PO BOX 8019
CARY, NC 27512
Owner/operator country: US
Owner/operator telephone: 9197746700
Legal status: Private
Owner/Operator Type: Operator
Owner/Op start date: 06/28/2001
Owner/Op end date: Not reported

Owner/operator name: LIL CHAMP FOOD STORES INC
Owner/operator address: PO BOX 8019
CARY, NC 27512
Owner/operator country: US
Owner/operator telephone: 9197746700
Legal status: Private
Owner/Operator Type: Owner
Owner/Op start date: 06/28/2001
Owner/Op end date: Not reported

Handler Activities Summary:
U.S. importer of hazardous waste: No
Mixed waste (haz. and radioactive): No
Recycler of hazardous waste: No
Transporter of hazardous waste: No
Treater, storer or disposer of HW: No
Underground injection activity: No
On-site burner exemption: No
Furnace exemption: No
Used oil fuel burner: No
Used oil processor: No
User oil refiner: No
Used oil fuel marketer to burner: No
Used oil Specification marketer: No
Used oil transfer facility: No
Used oil transporter: No

Hazardous Waste Summary:
Waste code: D001
Waste name: IGNITABLE HAZARDOUS WASTES ARE THOSE WASTES WHICH HAVE A FLASHPOINT OF LESS THAN 140 DEGREES FAHRENHEIT AS DETERMINED BY A PENSKY-MARTENS CLOSED CUP FLASH POINT TESTER. ANOTHER METHOD OF DETERMINING THE FLASH POINT OF A WASTE IS TO REVIEW THE MATERIAL SAFETY DATA SHEET,

LIL CHAMP FOOD STORES INC (Continued) **1000702251**

WHICH CAN BE OBTAINED FROM THE MANUFACTURER OR DISTRIBUTOR OF THE MATERIAL. LACQUER THINNER IS AN EXAMPLE OF A COMMONLY USED SOLVENT WHICH WOULD BE CONSIDERED AS IGNITABLE HAZARDOUS WASTE.

Waste code: D018
Waste name: BENZENE

Violation Status: No violations found

FINDS:

Registry ID: 110006385358

Environmental Interest/Information System
RCRAInfo is a national information system that supports the Resource Conservation and Recovery Act (RCRA) program through the tracking of events and activities related to facilities that generate, transport, and treat, store, or dispose of hazardous waste. RCRAInfo allows RCRA program staff to track the notification, permit, compliance, and corrective action activities required under RCRA.

Florida Environmental System Today Application (FIESTA) Data Maintenance (FDM) system maintains entity, environmental interest and affiliation data for the State of Florida.

A5 WSW 1/8-1/4 0.167 mi. 883 ft. **KANGAROO EXPRESS #1233** **LUST 1000737197**
500 E MOODY BLVD **UST N/A**
BUNNELL, FL 32010 **Financial Assurance**

Site 2 of 3 in cluster A

Relative: Higher
Actual: 19 ft.

LUST:

Region:	STATE
Facility Id:	8840540
Facility Status:	OPEN
Facility Type:	A - Retail Station
Facility Phone:	(904)464-7219
Facility Cleanup Rank:	3221
District:	Northeast District
Lat/Long (dms):	29 28 6.4 / 81 15 19.
Section:	Not reported
Township:	Not reported
Range:	Not reported
Feature:	Not reported
Method:	AGPS
Datum:	0
Score:	41
Score Effective Date:	07/16/2008
Score When Ranked:	50
Operator:	BRENT PUZAK
Name Update:	01/12/2007
Address Update:	Not reported

Discharge Cleanup Summary:

Discharge Date:	05/05/1997
PCT Discharge Combined:	Not reported
Cleanup Required:	R - CLEANUP REQUIRED
Discharge Cleanup Status:	SRCR - SRCR COMPLETE

KANGAROO EXPRESS #1233 (Continued) **1000737197**

Disch Cleanup Status Date:	02/04/2009
Cleanup Work Status:	COMPLETED
Information Source:	D - DISCHARGE NOTIFICATION
Other Source Description:	Not reported
Eligibility Indicator:	E - ELIGIBLE
Site Manager:	FIELDS_S
Site Mgr End Date:	03/06/2009
Tank Office:	PCTM2 - PETROLEUM CLEANUP TEAM 2

Petroleum Cleanup Program Eligibility:

Facility ID:	8840540
Discharge Date:	05-MAY-97
Pct Discharge Combined With:	Not reported
Cleanup Required:	R - CLEANUP REQUIRED
Discharge Cleanup Status:	SRCR - SRCR COMPLETE
Disch Cleanup Status Date:	02/04/2009
Cleanup Work Status:	COMPLETED
Information Source:	D - DISCHARGE NOTIFICATION
Other Source Description:	Not reported
Application Received Date:	01-JUL-97
Cleanup Program:	P - PETROLEUM LIABILITY AND RESTORATION INSURANCE PROGRAM
Eligibility Status:	02-JUL-97
Elig Status Date:	02-JUL-97
Letter Of Intent Date:	07/01/1997
Redetermined:	No
Inspection Date:	05/05/1997
Site Manager:	FIELDS_S
Site Mgr End Date:	03/06/2009
Tank Office:	PCTM2 - PETROLEUM CLEANUP TEAM 2
Deductible Amount:	10000
Deductible Paid To Date:	10000
Co-Pay Amount:	Not reported
Co-Pay Paid To Date:	0
Cap Amount:	300000

Contaminated Media:

Discharge Date:	05/05/1997
Pct Discharge Combined With:	Not reported
Cleanup Required:	R - CLEANUP REQUIRED
Discharge Cleanup Status:	SRCR - SRCR COMPLETE
Disch Cleanup Status Date:	02/04/2009
Cleanup Work Status:	COMPLETED
Information Source:	D - DISCHARGE NOTIFICATION
Other Source Description:	Not reported
Elig Indicator:	E - ELIGIBLE
Site Manager:	FIELDS_S
Site Mgr End Date:	03/06/2009
Tank Office:	PCTM2 - PETROLEUM CLEANUP TEAM
Contaminated Drinking Wells:	0
Contaminated Monitoring Well:	No
Contaminated Soil:	Yes
Contaminated Surface Water:	No
Contaminated Ground Water:	No
Pollutant:	B - UNLEADED GAS
Pollutant Other Description:	Not reported
Gallons Discharged:	Not reported

Task Information:

District:	NED

KANGAROO EXPRESS #1233 (Continued) **1000737197**

Facility ID:	8840540
Facility Status:	OPEN
Facility Type:	A - Retail Station -
County:	FLAGLER
County ID:	18
Cleanup Eligibility Status:	E
Source Effective Date:	02-04-2009
Discharge Date:	05-05-1997
Cleanup Required:	R - CLEANUP REQUIRED
Discharge Cleanup Status:	SRCR - SRCR COMPLETE
Disch Cleanup Status Date:	02-04-2009
SRC Action Type:	SRCR - SITE REHABILITATION COMPLETION REPORT
SRC Submit Date:	01-12-2009
SRC Review Date:	01-29-2009
SRC Completion Status:	A - APPROVED
SRC Issue Date:	02-04-2009
SRC Comment:	Not reported
Cleanup Work Status:	COMPLETED
Site Mgr:	FIELDS_S
Site Mgr End Date:	03-06-2009
Tank Office:	PCTM2 - Team 2
SR Task ID:	Not reported
SR Cleanup Responsible:	-
SR Funding Eligibility Type:	-
SR Actual Cost:	Not reported
SR Completion Date:	Not reported
SR Payment Date:	Not reported
SR Oral Date:	Not reported
SR Written Date:	Not reported
SR Soil Removal:	Not reported
SR Free Product Removal:	Not reported
SR Soil Tonnage Removed:	Not reported
SR Soil Treatment:	Not reported
SR Other Treatment:	Not reported
SR Alternate Proc Received Date:	Not reported
SR Alternate Procedure Status:	Not reported
SR Alternate Procedure Status Date:	Not reported
SR Alternate Procedure Comments:	Not reported
SA Task ID:	66258
SA Cleanup Responsible:	-
SA Funding Eligibility Type:	-
SA Actual Cost:	Not reported
SA Completion Date:	Not reported
SA Payment Date:	Not reported
RAP Task ID:	Not reported
RAP Cleanup Responsible ID:	-
RAP Funding Eligibility Type:	-
RAP Actual Cost:	Not reported
RAP Completion Date:	Not reported
RAP Payment Date:	Not reported
RAP Last Order Approved:	Not reported
RA Task ID:	71494
RA Cleanup Responsible:	-
RA Funding Eligibility Type:	-
RA Years to Complete:	0
RA Actual Cost:	Not reported

KANGAROO EXPRESS #1233 (Continued) **1000737197**

Click here for Florida Oculus:

UST:

Facility Id:	8840540
Facility Status:	OPEN
Type Description:	Retail Station
Facility Phone:	(904) 464-7219
Region:	STATE
Positioning Method:	AGPS
Lat/Long (dms):	29 28 7 / 81 15 21

Owner:

Owner Id:	10563
Owner Name:	THE PANTRY INC
Owner Address:	305 GREGSON DR
Owner Address 2:	ATTN: RAMON INCIONG
Owner City,St,Zip:	CARY, NC 27511
Owner Contact:	RAMON INCIONG | BRENT PUZAK-904-219-7170
Owner Phone:	(386) 916-6267

Tank Info:

Tank Id:	1
Status:	Removed
Status Date:	12-JAN-2007
Install Date:	01-NOV-1987
Substance:	Unleaded gas
Content Description:	Unleaded Gas
Gallons:	8000
Vessel Indicator:	TANK
Tank Location:	UNDERGROUND
DEP Contractor:	No

Tank Id:	2
Status:	Removed
Status Date:	12-JAN-2007
Install Date:	01-MAY-1988
Substance:	Unleaded gas
Content Description:	Unleaded Gas
Gallons:	8000
Vessel Indicator:	TANK
Tank Location:	UNDERGROUND
DEP Contractor:	No

Tank Id:	3
Status:	Removed
Status Date:	12-JAN-2007
Install Date:	01-NOV-1987
Substance:	Unleaded gas
Content Description:	Unleaded Gas
Gallons:	8000
Vessel Indicator:	TANK
Tank Location:	UNDERGROUND
DEP Contractor:	No

Tank Id:	4
Status:	In service
Status Date:	01-JAN-2007

KANGAROO EXPRESS #1233 (Continued) **1000737197**

Install Date: 01-JAN-2007
Substance: Unleaded gas
Content Description: Unleaded Gas
Gallons: 10000
Vessel Indicator: TANK
Tank Location: UNDERGROUND
DEP Contractor: No

Construction:
Tank Id: 4
Construction Category: Overfill/Spill
Construction Description: Ball check valve

Tank Id: 4
Construction Category: Primary Construction
Construction Description: Fiberglass clad steel

Tank Id: 4
Construction Category: Secondary Containment
Construction Description: Double wall

Tank Id: 4
Construction Category: Overfill/Spill
Construction Description: Spill containment bucket

Tank Id: 4
Construction Category: Overfill/Spill
Construction Description: Tight fill

Monitoring:
Tank ID: 4
Monitoring Description: Monitor dbl wall tank space

Tank ID: 4
Monitoring Description: Automatic tank gauging - USTs

Tank ID: 4
Monitoring Description: Mechanical line leak detector

Tank ID: 4
Monitoring Description: Monitor dbl wall pipe space

Tank ID: 4
Monitoring Description: Continuous electronic sensing

Tank ID: 4
Monitoring Description: Visual inspect pipe sumps

Tank ID: 4
Monitoring Description: Electronic monitor pipe sumps

Tank ID: 4
Monitoring Description: Visual inspect dispenser liners

Piping:
Tank ID: 4
Piping Category: Primary Construction

KANGAROO EXPRESS #1233 (Continued) **1000737197**

Piping Description: Approved synthetic material

Tank ID: 4
Piping Category: Secondary Containment
Piping Description: Double wall - pipe jacket

Tank ID: 4
Piping Category: Miscellaneous Attributes
Piping Description: Pressurized piping system

Tank ID: 4
Piping Category: Miscellaneous Attributes
Piping Description: Dispenser liners

Tank Id: 5
Status: In service
Status Date: 01-JAN-2007
Install Date: 01-JAN-2007
Substance: Unleaded gas
Content Description: Unleaded Gas
Gallons: 12000
Vessel Indicator: TANK
Tank Location: UNDERGROUND
DEP Contractor: No

Construction:
Tank Id: 5
Construction Category: Secondary Containment
Construction Description: Double wall

Tank Id: 5
Construction Category: Overfill/Spill
Construction Description: Spill containment bucket

Tank Id: 5
Construction Category: Overfill/Spill
Construction Description: Ball check valve

Tank Id: 5
Construction Category: Miscellaneous Attributes
Construction Description: Compartmented

Tank Id: 5
Construction Category: Primary Construction
Construction Description: Fiberglass clad steel

Tank Id: 5
Construction Category: Overfill/Spill
Construction Description: Tight fill

Monitoring:
Tank ID: 5
Monitoring Description: Monitor dbl wall tank space

Tank ID: 5
Monitoring Description: Automatic tank gauging - USTs

KANGAROO EXPRESS #1233 (Continued) **1000737197**

Tank ID: 5
Monitoring Description: Mechanical line leak detector

Tank ID: 5
Monitoring Description: Monitor dbl wall pipe space

Tank ID: 5
Monitoring Description: Continuous electronic sensing

Tank ID: 5
Monitoring Description: Visual inspect pipe sumps

Tank ID: 5
Monitoring Description: Electronic monitor pipe sumps

Tank ID: 5
Monitoring Description: Visual inspect dispenser liners

Piping:
Tank ID: 5
Piping Category: Secondary Containment
Piping Description: Double wall - pipe jacket

Tank ID: 5
Piping Category: Miscellaneous Attributes
Piping Description: Dispenser liners

Tank ID: 5
Piping Category: Primary Construction
Piping Description: Approved synthetic material

Tank ID: 5
Piping Category: Miscellaneous Attributes
Piping Description: Pressurized piping system

Click here for Florida Oculus:

FL Financial Assurance 3:
Region: 3
Facility ID: 8840540
Facility Phone: (904) 464-7219
Facility Status: OPEN
Facility Type: A
Type Description: Retail Station
DEP CO: N
Finaincial Responsibility: INSURANCE
Insurance Company: ENDURANCE AMERICAN SPECIALTY INS CO
Effective Date: 01-NOV-2010
Expire Date: 01-NOV-2011
Owner ID: 10563
Onwer Name: THE PANTRY INC
Owner Address: 305 GREGSON DR
Owner Address2: ATTN: RAMON INCIONG
Owner City,St,Zip: CARY, NC 27511

KANGAROO EXPRESS #1233 (Continued) **1000737197**

Contact:	RAMON INCIONG | BRENT PUZAK-904-219-7170
Resp Party Phone:	(386) 916-6267
Region:	3
Facility ID:	8840540
Facility Phone:	(904) 464-7219
Facility Status:	OPEN
Facility Type:	A
Type Description:	Retail Station
DEP CO:	N
Finaincial Responsibility:	INSURANCE
Insurance Company:	ENDURANCE AMERICAN SPECIALTY INS CO
Effective Date:	01-NOV-2008
Expire Date:	11-NOV-2009
Owner ID:	10563
Onwer Name:	THE PANTRY INC
Owner Address:	305 GREGSON DR
Owner Address2:	ATTN: RAMON INCIONG
Owner City,St,Zip:	CARY, NC 27511
Contact:	RAMON INCIONG | BRENT PUZAK-904-219-7170
Resp Party Phone:	(386) 916-6267

FL Financial Assurance 3:

Region:	3
Facility ID:	8840540
Facility Phone:	(904) 464-7219
Facility Status:	OPEN
Facility Type:	A
Type Description:	Retail Station
DEP CO:	N
Finaincial Responsibility:	INSURANCE
Insurance Company:	ENDURANCE AMERICAN SPECIALTY INS CO
Effective Date:	01-NOV-2010
Expire Date:	01-NOV-2011
Owner ID:	10563
Onwer Name:	THE PANTRY INC
Owner Address:	305 GREGSON DR
Owner Address2:	ATTN: RAMON INCIONG
Owner City,St,Zip:	CARY, NC 27511
Contact:	RAMON INCIONG | BRENT PUZAK-904-219-7170
Resp Party Phone:	(386) 916-6267
Region:	3
Facility ID:	8840540
Facility Phone:	(904) 464-7219
Facility Status:	OPEN
Facility Type:	A
Type Description:	Retail Station
DEP CO:	N
Finaincial Responsibility:	INSURANCE
Insurance Company:	ENDURANCE AMERICAN SPECIALTY INS CO
Effective Date:	01-NOV-2008
Expire Date:	11-NOV-2009
Owner ID:	10563
Onwer Name:	THE PANTRY INC
Owner Address:	305 GREGSON DR
Owner Address2:	ATTN: RAMON INCIONG

KANGAROO EXPRESS #1233 (Continued) **1000737197**

Owner City,St,Zip: CARY, NC 27511
Contact: RAMON INCIONG | BRENT PUZAK-904-219-7170
Resp Party Phone: (386) 916-6267

FL Financial Assurance 3:
Region: 3
Facility ID: 8840540
Facility Phone: (904) 464-7219
Facility Status: OPEN
Facility Type: A
Type Description: Retail Station
DEP CO: N
Finaincial Responsibility: INSURANCE
Insurance Company: ENDURANCE AMERICAN SPECIALTY INS CO
Effective Date: 01-NOV-2010
Expire Date: 01-NOV-2011
Owner ID: 10563
Onwer Name: THE PANTRY INC
Owner Address: 305 GREGSON DR
Owner Address2: ATTN: RAMON INCIONG
Owner City,St,Zip: CARY, NC 27511
Contact: RAMON INCIONG | BRENT PUZAK-904-219-7170
Resp Party Phone: (386) 916-6267

Region: 3
Facility ID: 8840540
Facility Phone: (904) 464-7219
Facility Status: OPEN
Facility Type: A
Type Description: Retail Station
DEP CO: N
Finaincial Responsibility: INSURANCE
Insurance Company: ENDURANCE AMERICAN SPECIALTY INS CO
Effective Date: 01-NOV-2008
Expire Date: 11-NOV-2009
Owner ID: 10563
Onwer Name: THE PANTRY INC
Owner Address: 305 GREGSON DR
Owner Address2: ATTN: RAMON INCIONG
Owner City,St,Zip: CARY, NC 27511
Contact: RAMON INCIONG | BRENT PUZAK-904-219-7170
Resp Party Phone: (386) 916-6267

---

6 **DANIEL C JOHNSTON** **UST** **U001351978**
NNE **RT 1 BOX 129** **N/A**
1/8-1/4 **BUNNELL, FL 32110**
0.207 mi.
1091 ft.

Relative: **Higher**

Actual: **20 ft.**

UST:
Facility Id: 8735047
Facility Status: OPEN
Type Description: Residential
Facility Phone: Not reported
Region: STATE
Positioning Method: Not reported
Lat/Long (dms): Not reported

DANIEL C JOHNSTON (Continued) **U001351978**

Owner Records Not Found for this facility id:

Tank Info:

Tank Id:	1
Status:	In service
Status Date:	Not reported
Install Date:	Not reported
Substance:	Leaded gas
Content Description:	Leaded Gas
Gallons:	500
Vessel Indicator:	TANK
Tank Location:	UNDERGROUND
DEP Contractor:	No

Tank Id:	2
Status:	In service
Status Date:	Not reported
Install Date:	Not reported
Substance:	Unleaded gas
Content Description:	Unleaded Gas
Gallons:	500
Vessel Indicator:	TANK
Tank Location:	UNDERGROUND
DEP Contractor:	No

Tank Id:	3
Status:	In service
Status Date:	Not reported
Install Date:	Not reported
Substance:	Vehicular diesel
Content Description:	Vehicular Diesel
Gallons:	250
Vessel Indicator:	TANK
Tank Location:	UNDERGROUND
DEP Contractor:	No

Tank Id:	4
Status:	In service
Status Date:	Not reported
Install Date:	Not reported
Substance:	Vehicular diesel
Content Description:	Vehicular Diesel
Gallons:	250
Vessel Indicator:	TANK
Tank Location:	UNDERGROUND
DEP Contractor:	No

Tank Id:	5
Status:	In service
Status Date:	Not reported
Install Date:	Not reported
Substance:	Vehicular diesel
Content Description:	Vehicular Diesel
Gallons:	250
Vessel Indicator:	TANK
Tank Location:	UNDERGROUND
DEP Contractor:	No

DANIEL C JOHNSTON (Continued) **U001351978**

Click here for Florida Oculus:

B7 **BELLSOUTH TEL INC #33825 BNNLFLMA** **UST** **U001351975**
SW **111 S CHERRY ST** **AST** **N/A**
1/8-1/4 **BUNNELL, FL 32010** **Financial Assurance**
0.208 mi.
1096 ft. **Site 1 of 2 in cluster B**

Relative:
Higher

Actual:
19 ft.

UST:

Facility Id:	8734013
Facility Status:	OPEN
Type Description:	Fuel user/Non-retail
Facility Phone:	(305) 826-8731
Region:	STATE
Positioning Method:	AGPS
Lat/Long (dms):	29 28 3 / 81 15 18

Owner:

Owner Id:	26036
Owner Name:	BELLSOUTH TELECOMMUNICATIONS INC
Owner Address:	308 S AKARD ST #1700
Owner Address 2:	ATTN: SOUTHEAST REGION TNK MGR
Owner City,St,Zip:	DALLAS, TX 75202
Owner Contact:	TAMEKA JACKSON-EH & S (SE REGION TK MGR)
Owner Phone:	(800) 566-9347

Tank Info:

Tank Id:	4
Status:	Removed
Status Date:	01-MAY-2005
Install Date:	01-SEP-1989
Substance:	Diesel-emergen generator
Content Description:	Emerg Generator Diesel
Gallons:	550
Vessel Indicator:	TANK
Tank Location:	UNDERGROUND
DEP Contractor:	No

Click here for Florida Oculus:

AST:

Facility ID:	8734013
Facility Status:	OPEN
Type Description:	Fuel user/Non-retail
Facility Phone:	(305) 826-8731
DEP Contractor Own:	No
Region:	STATE
Positioning Method:	AGPS
Lat/Long (dms):	29 28 3 / 81 15 18

Owner:

Owner Id:	26036
Owner Name:	BELLSOUTH TELECOMMUNICATIONS INC
Owner Address:	308 S AKARD ST #1700
Owner Address 2:	ATTN: SOUTHEAST REGION TNK MGR

BELLSOUTH TEL INC #33825 BNNLFLMA (Continued) **U001351975**

Owner City,St,Zip: DALLAS, TX 75202
Owner Contact: TAMEKA JACKSON-EH & S (SE REGION TK MGR)
Owner Phone: (800) 566-9347

Tank Id: 1
Status: Removed
Status Date: Removed
Install Date: 01-JAN-1964
Substance: Fuel oil-on site heat
Content Description: Fuel Oil - Onsite Heat
Gallons: 120
Tank Location: ABOVEGROUND

Tank Id: 2
Status: Removed
Status Date: Removed
Install Date: 01-APR-1964
Substance: Fuel oil-on site heat
Content Description: Fuel Oil - Onsite Heat
Gallons: 25
Tank Location: ABOVEGROUND

Tank Id: 3
Status: Removed
Status Date: Removed
Install Date: 01-JAN-1987
Substance: Fuel oil-on site heat
Content Description: Fuel Oil - Onsite Heat
Gallons: 280
Tank Location: ABOVEGROUND

Tank Id: 5
Status: In service
Status Date: In service
Install Date: 01-AUG-2005
Substance: Diesel-emergen generator
Content Description: Emerg Generator Diesel
Gallons: 1200
Tank Location: ABOVEGROUND

Construction:
Tank Id: 5
Construction Category: Overfill/Spill
Construction Description: Spill containment bucket

Tank Id: 5
Construction Category: Primary Construction
Construction Description: Steel

Tank Id: 5
Construction Category: Overfill/Spill
Construction Description: Tight fill

Tank Id: 5
Construction Category: Secondary Containment
Construction Description: Double wall

BELLSOUTH TEL INC #33825 BNNLFLMA (Continued) **U001351975**

Monitoring:

Tank ID:	5
Monitoring Description:	Automatic tank gauging - USTs
Tank ID:	5
Monitoring Description:	Monitor dbl wall pipe space
Tank ID:	5
Monitoring Description:	Visual inspection of ASTs
Tank ID:	5
Monitoring Description:	Electronic monitor pipe sumps
Tank ID:	5
Monitoring Description:	Monitor dbl wall tank space

Piping:

Tank ID:	5
Piping Category:	Primary Construction
Piping Description:	Approved synthetic material
Tank ID:	5
Piping Category:	Miscellaneous Attributes
Piping Description:	Suction piping system
Tank ID:	5
Piping Category:	Secondary Containment
Piping Description:	Double wall - pipe jacket

Click here for Florida Oculus:

FL Financial Assurance 3:

Region:	3
Facility ID:	8734013
Facility Phone:	(305) 826-8731
Facility Status:	OPEN
Facility Type:	C
Type Description:	Fuel user/Non-retail
DEP CO:	N
Finaincial Responsibility:	SELF-INSURANCE - LETTER FROM CHIEF FINANCIAL OFFIC
Insurance Company:	Not reported
Effective Date:	01-JUN-2009
Expire Date:	01-JUN-2010
Owner ID:	26036
Onwer Name:	BELLSOUTH TELECOMMUNICATIONS INC
Owner Address:	308 S AKARD ST #1700
Owner Address2:	ATTN: SOUTHEAST REGION TNK MGR
Owner City,St,Zip:	DALLAS, TX 75202
Contact:	TAMEKA JACKSON-EH & S (SE REGION TK MGR)
Resp Party Phone:	(800) 566-9347
Region:	3
Facility ID:	8734013
Facility Phone:	(305) 826-8731
Facility Status:	OPEN

BELLSOUTH TEL INC #33825 BNNLFLMA (Continued) **U001351975**

Facility Type:	C
Type Description:	Fuel user/Non-retail
DEP CO:	N
Finaincial Responsibility:	INSURANCE
Insurance Company:	AMERICAN INTERNATIONAL SPECIALTY LINES
Effective Date:	01-JUN-2008
Expire Date:	01-JUN-2009
Owner ID:	26036
Onwer Name:	BELLSOUTH TELECOMMUNICATIONS INC
Owner Address:	308 S AKARD ST #1700
Owner Address2:	ATTN: SOUTHEAST REGION TNK MGR
Owner City,St,Zip:	DALLAS, TX 75202
Contact:	TAMEKA JACKSON-EH & S (SE REGION TK MGR)
Resp Party Phone:	(800) 566-9347
Region:	3
Facility ID:	8734013
Facility Phone:	(305) 826-8731
Facility Status:	OPEN
Facility Type:	C
Type Description:	Fuel user/Non-retail
DEP CO:	N
Finaincial Responsibility:	INSURANCE
Insurance Company:	OLD REPUBLIC
Effective Date:	01-JUN-2010
Expire Date:	01-JUN-2012
Owner ID:	26036
Onwer Name:	BELLSOUTH TELECOMMUNICATIONS INC
Owner Address:	308 S AKARD ST #1700
Owner Address2:	ATTN: SOUTHEAST REGION TNK MGR
Owner City,St,Zip:	DALLAS, TX 75202
Contact:	TAMEKA JACKSON-EH & S (SE REGION TK MGR)
Resp Party Phone:	(800) 566-9347

FL Financial Assurance 3:

Region:	3
Facility ID:	8734013
Facility Phone:	(305) 826-8731
Facility Status:	OPEN
Facility Type:	C
Type Description:	Fuel user/Non-retail
DEP CO:	N
Finaincial Responsibility:	SELF-INSURANCE - LETTER FROM CHIEF FINANCIAL OFFIC
Insurance Company:	Not reported
Effective Date:	01-JUN-2009
Expire Date:	01-JUN-2010
Owner ID:	26036
Onwer Name:	BELLSOUTH TELECOMMUNICATIONS INC
Owner Address:	308 S AKARD ST #1700
Owner Address2:	ATTN: SOUTHEAST REGION TNK MGR
Owner City,St,Zip:	DALLAS, TX 75202
Contact:	TAMEKA JACKSON-EH & S (SE REGION TK MGR)
Resp Party Phone:	(800) 566-9347
Region:	3
Facility ID:	8734013
Facility Phone:	(305) 826-8731

BELLSOUTH TEL INC #33825 BNNLFLMA (Continued) **U001351975**

Facility Status:	OPEN
Facility Type:	C
Type Description:	Fuel user/Non-retail
DEP CO:	N
Finaincial Responsibility:	INSURANCE
Insurance Company:	AMERICAN INTERNATIONAL SPECIALTY LINES
Effective Date:	01-JUN-2008
Expire Date:	01-JUN-2009
Owner ID:	26036
Onwer Name:	BELLSOUTH TELECOMMUNICATIONS INC
Owner Address:	308 S AKARD ST #1700
Owner Address2:	ATTN: SOUTHEAST REGION TNK MGR
Owner City,St,Zip:	DALLAS, TX 75202
Contact:	TAMEKA JACKSON-EH & S (SE REGION TK MGR)
Resp Party Phone:	(800) 566-9347

Region:	3
Facility ID:	8734013
Facility Phone:	(305) 826-8731
Facility Status:	OPEN
Facility Type:	C
Type Description:	Fuel user/Non-retail
DEP CO:	N
Finaincial Responsibility:	INSURANCE
Insurance Company:	OLD REPUBLIC
Effective Date:	01-JUN-2010
Expire Date:	01-JUN-2012
Owner ID:	26036
Onwer Name:	BELLSOUTH TELECOMMUNICATIONS INC
Owner Address:	308 S AKARD ST #1700
Owner Address2:	ATTN: SOUTHEAST REGION TNK MGR
Owner City,St,Zip:	DALLAS, TX 75202
Contact:	TAMEKA JACKSON-EH & S (SE REGION TK MGR)
Resp Party Phone:	(800) 566-9347

FL Financial Assurance 3:

Region:	3
Facility ID:	8734013
Facility Phone:	(305) 826-8731
Facility Status:	OPEN
Facility Type:	C
Type Description:	Fuel user/Non-retail
DEP CO:	N
Finaincial Responsibility:	SELF-INSURANCE - LETTER FROM CHIEF FINANCIAL OFFIC
Insurance Company:	Not reported
Effective Date:	01-JUN-2009
Expire Date:	01-JUN-2010
Owner ID:	26036
Onwer Name:	BELLSOUTH TELECOMMUNICATIONS INC
Owner Address:	308 S AKARD ST #1700
Owner Address2:	ATTN: SOUTHEAST REGION TNK MGR
Owner City,St,Zip:	DALLAS, TX 75202
Contact:	TAMEKA JACKSON-EH & S (SE REGION TK MGR)
Resp Party Phone:	(800) 566-9347

Region:	3
Facility ID:	8734013

BELLSOUTH TEL INC #33825 BNNLFLMA (Continued) **U001351975**

Facility Phone:	(305) 826-8731
Facility Status:	OPEN
Facility Type:	C
Type Description:	Fuel user/Non-retail
DEP CO:	N
Finaincial Responsibility:	INSURANCE
Insurance Company:	AMERICAN INTERNATIONAL SPECIALTY LINES
Effective Date:	01-JUN-2008
Expire Date:	01-JUN-2009
Owner ID:	26036
Onwer Name:	BELLSOUTH TELECOMMUNICATIONS INC
Owner Address:	308 S AKARD ST #1700
Owner Address2:	ATTN: SOUTHEAST REGION TNK MGR
Owner City,St,Zip:	DALLAS, TX 75202
Contact:	TAMEKA JACKSON-EH & S (SE REGION TK MGR)
Resp Party Phone:	(800) 566-9347

Region:	3
Facility ID:	8734013
Facility Phone:	(305) 826-8731
Facility Status:	OPEN
Facility Type:	C
Type Description:	Fuel user/Non-retail
DEP CO:	N
Finaincial Responsibility:	INSURANCE
Insurance Company:	OLD REPUBLIC
Effective Date:	01-JUN-2010
Expire Date:	01-JUN-2012
Owner ID:	26036
Onwer Name:	BELLSOUTH TELECOMMUNICATIONS INC
Owner Address:	308 S AKARD ST #1700
Owner Address2:	ATTN: SOUTHEAST REGION TNK MGR
Owner City,St,Zip:	DALLAS, TX 75202
Contact:	TAMEKA JACKSON-EH & S (SE REGION TK MGR)
Resp Party Phone:	(800) 566-9347

B8 **BELLSOUTH BNNLFLMA 33825** **RCRA-CESQG** **1004684641**
SW **111 S CHERRY ST** **FINDS** **FLR000028662**
1/8-1/4 **BUNNELL, FL 32110**
0.208 mi.
1096 ft. **Site 2 of 2 in cluster B**

Relative:
Higher

Actual:
19 ft.

RCRA-CESQG:

Date form received by agency:	03/24/1997
Facility name:	BELLSOUTH BNNLFLMA 33825
Facility address:	111 S CHERRY ST BUNNELL, FL 32110
EPA ID:	FLR000028662
Mailing address:	RED TOP RD MACCLENNY, FL 32063-5725
Contact:	RICK GABHART
Contact address:	RED TOP RD MACCLENNY, FL 32063-5725
Contact country:	US
Contact telephone:	4078919342
Contact email:	Not reported
EPA Region:	04
Classification:	Conditionally Exempt Small Quantity Generator

BELLSOUTH BNNLFLMA 33825 (Continued) **1004684641**

Description: Handler: generates 100 kg or less of hazardous waste per calendar month, and accumulates 1000 kg or less of hazardous waste at any time; or generates 1 kg or less of acutely hazardous waste per calendar month, and accumulates at any time: 1 kg or less of acutely hazardous waste; or 100 kg or less of any residue or contaminated soil, waste or other debris resulting from the cleanup of a spill, into or on any land or water, of acutely hazardous waste; or generates 100 kg or less of any residue or contaminated soil, waste or other debris resulting from the cleanup of a spill, into or on any land or water, of acutely hazardous waste during any calendar month, and accumulates at any time: 1 kg or less of acutely hazardous waste; or 100 kg or less of any residue or contaminated soil, waste or other debris resulting from the cleanup of a spill, into or on any land or water, of acutely hazardous waste

Owner/Operator Summary:

Owner/operator name:	BELLSOUTH TELECOMMUNICATIONS
Owner/operator address:	675 W PEACHTREE ST ATLANTA, GA 30375
Owner/operator country:	US
Owner/operator telephone:	Not reported
Legal status:	Private
Owner/Operator Type:	Owner
Owner/Op start date:	02/12/2001
Owner/Op end date:	Not reported

Handler Activities Summary:

U.S. importer of hazardous waste:	No
Mixed waste (haz. and radioactive):	No
Recycler of hazardous waste:	No
Transporter of hazardous waste:	No
Treater, storer or disposer of HW:	No
Underground injection activity:	No
On-site burner exemption:	No
Furnace exemption:	No
Used oil fuel burner:	No
Used oil processor:	No
User oil refiner:	No
Used oil fuel marketer to burner:	No
Used oil Specification marketer:	No
Used oil transfer facility:	No
Used oil transporter:	No

Hazardous Waste Summary:

Waste code:	D001
Waste name:	IGNITABLE HAZARDOUS WASTES ARE THOSE WASTES WHICH HAVE A FLASHPOINT OF LESS THAN 140 DEGREES FAHRENHEIT AS DETERMINED BY A PENSKY-MARTENS CLOSED CUP FLASH POINT TESTER. ANOTHER METHOD OF DETERMINING THE FLASH POINT OF A WASTE IS TO REVIEW THE MATERIAL SAFETY DATA SHEET, WHICH CAN BE OBTAINED FROM THE MANUFACTURER OR DISTRIBUTOR OF THE MATERIAL. LACQUER THINNER IS AN EXAMPLE OF A COMMONLY USED SOLVENT WHICH WOULD BE CONSIDERED AS IGNITABLE HAZARDOUS WASTE.

Violation Status: No violations found

FINDS:

BELLSOUTH BNNLFLMA 33825 (Continued) **1004684641**

Registry ID: 110005640538

Environmental Interest/Information System

RCRAInfo is a national information system that supports the Resource Conservation and Recovery Act (RCRA) program through the tracking of events and activities related to facilities that generate, transport, and treat, store, or dispose of hazardous waste. RCRAInfo allows RCRA program staff to track the notification, permit, compliance, and corrective action activities required under RCRA.

Florida Environmental System Today Application (FIESTA) Data Maintenance (FDM) system maintains entity, environmental interest and affiliation data for the State of Florida.

A9
WSW
1/8-1/4
0.220 mi.
1159 ft.

FLAGLER COUNTY BUSINESS PARK
500 OLD MOODY BLVD
BUNNELL, FL 32110

LUST **U001050852**
UST **N/A**
AST
Financial Assurance

Site 3 of 3 in cluster A

Relative:
Higher

Actual:
19 ft.

LUST:

Region:	STATE
Facility Id:	8945204
Facility Status:	OPEN
Facility Type:	C - Fuel user/Non-retail
Facility Phone:	(386)677-6462
Facility Cleanup Rank:	Not reported
District:	Northeast District
Lat/Long (dms):	29 28 9.0 / 81 15 7.2
Section:	Not reported
Township:	Not reported
Range:	Not reported
Feature:	Not reported
Method:	AGPS
Datum:	0
Score:	35
Score Effective Date:	11/25/2003
Score When Ranked:	Not reported
Operator:	KARIE CLEARWATER
Name Update:	11/07/2005
Address Update:	11/07/2005

Discharge Cleanup Summary:

Discharge Date:	06/16/1989
PCT Discharge Combined:	Not reported
Cleanup Required:	R - CLEANUP REQUIRED
Discharge Cleanup Status:	SRCR - SRCR COMPLETE
Disch Cleanup Status Date:	03/23/2004
Cleanup Work Status:	COMPLETED
Information Source:	D - DISCHARGE NOTIFICATION
Other Source Description:	Not reported
Eligibility Indicator:	E - ELIGIBLE
Site Manager:	TALA_M
Site Mgr End Date:	03/16/2004
Tank Office:	PCTM4 - PETROLEUM CLEANUP TEAM 4

Petroleum Cleanup Program Eligibility:

Facility ID:	8945204

FLAGLER COUNTY BUSINESS PARK (Continued) **U001050852**

Discharge Date:	16-JUN-89
Pct Discharge Combined With:	Not reported
Cleanup Required:	R - CLEANUP REQUIRED
Discharge Cleanup Status:	SRCR - SRCR COMPLETE
Disch Cleanup Status Date:	03/23/2004
Cleanup Work Status:	COMPLETED
Information Source:	D - DISCHARGE NOTIFICATION
Other Source Description:	Not reported
Application Received Date:	31-AUG-89
Cleanup Program:	C - PETROLEUM CLEANUP PARTICIPATION PROGRAM
Eligibility Status:	09-OCT-96
Elig Status Date:	09-OCT-96
Letter Of Intent Date:	09/26/1996
Redetermined:	No
Inspection Date:	08/23/1989
Site Manager:	TALA_M
Site Mgr End Date:	03/16/2004
Tank Office:	PCTM4 - PETROLEUM CLEANUP TEAM 4
Deductible Amount:	Not reported
Deductible Paid To Date:	0
Co-Pay Amount:	25
Co-Pay Paid To Date:	22336
Cap Amount:	300000

Contaminated Media:

Discharge Date:	06/16/1989
Pct Discharge Combined With:	Not reported
Cleanup Required:	R - CLEANUP REQUIRED
Discharge Cleanup Status:	SRCR - SRCR COMPLETE
Disch Cleanup Status Date:	03/23/2004
Cleanup Work Status:	COMPLETED
Information Source:	D - DISCHARGE NOTIFICATION
Other Source Description:	Not reported
Elig Indicator:	E - ELIGIBLE
Site Manager:	TALA_M
Site Mgr End Date:	03/16/2004
Tank Office:	PCTM4 - PETROLEUM CLEANUP TEAM
Contaminated Drinking Wells:	0
Contaminated Monitoring Well:	No
Contaminated Soil:	Yes
Contaminated Surface Water:	No
Contaminated Ground Water:	Yes
Pollutant:	M - FUEL OIL - ONSITE HEAT
Pollutant Other Description:	Not reported
Gallons Discharged:	Not reported

Task Information:

District:	NED
Facility ID:	8945204
Facility Status:	OPEN
Facility Type:	C - Fuel user/Non-retail -
County:	FLAGLER
County ID:	18
Cleanup Eligibility Status:	E
Source Effective Date:	03-23-2004
Discharge Date:	06-16-1989
Cleanup Required:	R - CLEANUP REQUIRED
Discharge Cleanup Status:	SRCR - SRCR COMPLETE

FLAGLER COUNTY BUSINESS PARK (Continued) **U001050852**

Disch Cleanup Status Date:	03-23-2004
SRC Action Type:	SRCR - SITE REHABILITATION COMPLETION REPORT
SRC Submit Date:	03-03-2003
SRC Review Date:	03-15-2004
SRC Completion Status:	A - APPROVED
SRC Issue Date:	03-23-2004
SRC Comment:	SRCO ISSUED 3/24/2005
Cleanup Work Status:	COMPLETED
Site Mgr:	TALA_M
Site Mgr End Date:	03-16-2004
Tank Office:	PCTM4 - Team 4
SR Task ID:	13345
SR Cleanup Responsible:	RP - RESPONSIBLE PARTY
SR Funding Eligibility Type:	-
SR Actual Cost:	Not reported
SR Completion Date:	08-28-1989
SR Payment Date:	Not reported
SR Oral Date:	Not reported
SR Written Date:	08-22-1989
SR Soil Removal:	Y
SR Free Product Removal:	Y
SR Soil Tonnage Removed:	1019
SR Soil Treatment:	Not reported
SR Other Treatment:	Not reported
SR Alternate Proc Received Date:	Not reported
SR Alternate Procedure Status:	Not reported
SR Alternate Procedure Status Date:	Not reported
SR Alternate Procedure Comments:	Not reported
SA Task ID:	13346
SA Cleanup Responsible:	RP - RESPONSIBLE PARTY
SA Funding Eligibility Type:	-
SA Actual Cost:	Not reported
SA Completion Date:	02-26-1992
SA Payment Date:	Not reported
RAP Task ID:	13347
RAP Cleanup Responsible ID:	RP - RESPONSIBLE PARTY
RAP Funding Eligibility Type:	-
RAP Actual Cost:	Not reported
RAP Completion Date:	02-10-1993
RAP Payment Date:	Not reported
RAP Last Order Approved:	1993-02-10 00:00:00
RA Task ID:	13348
RA Cleanup Responsible:	RP - RESPONSIBLE PARTY
RA Funding Eligibility Type:	-
RA Years to Complete:	0
RA Actual Cost:	Not reported

Click here for Florida Oculus:

UST:

Facility Id:	8945204
Facility Status:	OPEN
Type Description:	Fuel user/Non-retail
Facility Phone:	(386) 677-6462
Region:	STATE
Positioning Method:	AGPS
Lat/Long (dms):	29 28 10 / 81 15 8

FLAGLER COUNTY BUSINESS PARK (Continued) **U001050852**

Owner:

Owner Id:	59051
Owner Name:	FLAGLER CROSSROADS INC
Owner Address:	880 AIRPORT RD #108
Owner Address 2:	Not reported
Owner City,St,Zip:	ORMOND BEACH, FL 32174
Owner Contact:	KARIE CLEARWATER
Owner Phone:	(386) 677-6462

Tank Info:

Tank Id:	1
Status:	Removed
Status Date:	31-AUG-1989
Install Date:	Not reported
Substance:	Fuel oil-on site heat
Content Description:	Fuel Oil - Onsite Heat
Gallons:	6000
Vessel Indicator:	TANK
Tank Location:	UNDERGROUND
DEP Contractor:	No

Tank Id:	3
Status:	Removed
Status Date:	01-MAY-1999
Install Date:	01-AUG-1989
Substance:	Diesel-emergen generator
Content Description:	Emerg Generator Diesel
Gallons:	6000
Vessel Indicator:	TANK
Tank Location:	UNDERGROUND
DEP Contractor:	No

Click here for Florida Oculus:

AST:

Facility ID:	8945204
Facility Status:	OPEN
Type Description:	Fuel user/Non-retail
Facility Phone:	(386) 677-6462
DEP Contractor Own:	No
Region:	STATE
Positioning Method:	AGPS
Lat/Long (dms):	29 28 10 / 81 15 8

Owner:

Owner Id:	59051
Owner Name:	FLAGLER CROSSROADS INC
Owner Address:	880 AIRPORT RD #108
Owner Address 2:	Not reported
Owner City,St,Zip:	ORMOND BEACH, FL 32174
Owner Contact:	KARIE CLEARWATER
Owner Phone:	(386) 677-6462

Tank Id: 2

FLAGLER COUNTY BUSINESS PARK (Continued) **U001050852**

Status:	Temp out of service
Status Date:	Temp out of service
Install Date:	01-DEC-1998
Substance:	Diesel-emergen generator
Content Description:	Emerg Generator Diesel
Gallons:	2000
Tank Location:	ABOVEGROUND

Construction:

Tank Id:	2
Construction Category:	Primary Construction
Construction Description:	Concrete
Tank Id:	2
Construction Category:	Secondary Containment
Construction Description:	Double wall - tank jacket
Tank Id:	2
Construction Category:	Overfill/Spill
Construction Description:	Level gauges/alarms
Tank Id:	2
Construction Category:	Overfill/Spill
Construction Description:	Spill containment bucket

Monitoring:

Tank ID:	2
Monitoring Description:	Visual inspection of ASTs
Tank ID:	2
Monitoring Description:	Monitor dbl wall tank space

Piping:

Tank ID:	2
Piping Category:	Primary Construction
Piping Description:	Steel/galvanized metal
Tank ID:	2
Piping Category:	Miscellaneous Attributes
Piping Description:	Abv, no soil contact

Click here for Florida Oculus:

FL Financial Assurance 3:

Region:	3
Facility ID:	8945204
Facility Phone:	(386) 677-6462
Facility Status:	OPEN
Facility Type:	C
Type Description:	Fuel user/Non-retail
DEP CO:	N
Finaincial Responsibility:	EXEMPT-NOT REQUIRED
Insurance Company:	Not reported
Effective Date:	Not reported

FLAGLER COUNTY BUSINESS PARK (Continued) **U001050852**

Expire Date:	Not reported
Owner ID:	59051
Onwer Name:	FLAGLER CROSSROADS INC
Owner Address:	880 AIRPORT RD #108
Owner Address2:	Not reported
Owner City,St,Zip:	ORMOND BEACH, FL 32174
Contact:	KARIE CLEARWATER
Resp Party Phone:	(386) 677-6462

Region:	3
Facility ID:	8945204
Facility Phone:	(386) 677-6462
Facility Status:	OPEN
Facility Type:	C
Type Description:	Fuel user/Non-retail
DEP CO:	N
Finaincial Responsibility:	INSURANCE
Insurance Company:	ZURICH-AMERICAN
Effective Date:	24-FEB-2007
Expire Date:	24-FEB-2008
Owner ID:	59051
Onwer Name:	FLAGLER CROSSROADS INC
Owner Address:	880 AIRPORT RD #108
Owner Address2:	Not reported
Owner City,St,Zip:	ORMOND BEACH, FL 32174
Contact:	KARIE CLEARWATER
Resp Party Phone:	(386) 677-6462

FL Financial Assurance 3:

Region:	3
Facility ID:	8945204
Facility Phone:	(386) 677-6462
Facility Status:	OPEN
Facility Type:	C
Type Description:	Fuel user/Non-retail
DEP CO:	N
Finaincial Responsibility:	EXEMPT-NOT REQUIRED
Insurance Company:	Not reported
Effective Date:	Not reported
Expire Date:	Not reported
Owner ID:	59051
Onwer Name:	FLAGLER CROSSROADS INC
Owner Address:	880 AIRPORT RD #108
Owner Address2:	Not reported
Owner City,St,Zip:	ORMOND BEACH, FL 32174
Contact:	KARIE CLEARWATER
Resp Party Phone:	(386) 677-6462

Region:	3
Facility ID:	8945204
Facility Phone:	(386) 677-6462
Facility Status:	OPEN
Facility Type:	C
Type Description:	Fuel user/Non-retail
DEP CO:	N
Finaincial Responsibility:	INSURANCE
Insurance Company:	ZURICH-AMERICAN

FLAGLER COUNTY BUSINESS PARK (Continued) **U001050852**

Effective Date:	24-FEB-2007
Expire Date:	24-FEB-2008
Owner ID:	59051
Onwer Name:	FLAGLER CROSSROADS INC
Owner Address:	880 AIRPORT RD #108
Owner Address2:	Not reported
Owner City,St,Zip:	ORMOND BEACH, FL 32174
Contact:	KARIE CLEARWATER
Resp Party Phone:	(386) 677-6462

FL Financial Assurance 3:

Region:	3
Facility ID:	8945204
Facility Phone:	(386) 677-6462
Facility Status:	OPEN
Facility Type:	C
Type Description:	Fuel user/Non-retail
DEP CO:	N
Finaincial Responsibility:	EXEMPT-NOT REQUIRED
Insurance Company:	Not reported
Effective Date:	Not reported
Expire Date:	Not reported
Owner ID:	59051
Onwer Name:	FLAGLER CROSSROADS INC
Owner Address:	880 AIRPORT RD #108
Owner Address2:	Not reported
Owner City,St,Zip:	ORMOND BEACH, FL 32174
Contact:	KARIE CLEARWATER
Resp Party Phone:	(386) 677-6462

Region:	3
Facility ID:	8945204
Facility Phone:	(386) 677-6462
Facility Status:	OPEN
Facility Type:	C
Type Description:	Fuel user/Non-retail
DEP CO:	N
Finaincial Responsibility:	INSURANCE
Insurance Company:	ZURICH-AMERICAN
Effective Date:	24-FEB-2007
Expire Date:	24-FEB-2008
Owner ID:	59051
Onwer Name:	FLAGLER CROSSROADS INC
Owner Address:	880 AIRPORT RD #108
Owner Address2:	Not reported
Owner City,St,Zip:	ORMOND BEACH, FL 32174
Contact:	KARIE CLEARWATER
Resp Party Phone:	(386) 677-6462

10 NW 1/4-1/2 0.273 mi. 1443 ft.

FLAGLER CNTY SCHOOL BD
1100 MAGNOLIA ST
BUNNELL, FL 32010

LUST **U001351946**
UST **N/A**
AST

Relative: Higher

Actual: 20 ft.

LUST:

Region:	STATE
Facility Id:	8519063
Facility Status:	CLOSED
Facility Type:	I - County Government
Facility Phone:	(904)437-3256
Facility Cleanup Rank:	2258
District:	Northeast District
Lat/Long (dms):	29 28 24. / 81 15 19.
Section:	011
Township:	12S
Range:	30W
Feature:	Not reported
Method:	UNVR
Datum:	0
Score:	57
Score Effective Date:	08/16/1999
Score When Ranked:	57
Operator:	SMITH CURTIS L
Name Update:	Not reported
Address Update:	05/21/2001

Discharge Cleanup Summary:

Discharge Date:	11/29/1989
PCT Discharge Combined:	Not reported
Cleanup Required:	R - CLEANUP REQUIRED
Discharge Cleanup Status:	SRCR - SRCR COMPLETE
Disch Cleanup Status Date:	06/18/2012
Cleanup Work Status:	COMPLETED
Information Source:	A - ABANDONED TANK RESTORATION
Other Source Description:	Not reported
Eligibility Indicator:	E - ELIGIBLE
Site Manager:	TRUEBLOOD_K
Site Mgr End Date:	Not reported
Tank Office:	PCTM5 - PETROLEUM CLEANUP TEAM 5

Petroleum Cleanup Program Eligibility:

Facility ID:	8519063
Discharge Date:	29-NOV-89
Pct Discharge Combined With:	Not reported
Cleanup Required:	R - CLEANUP REQUIRED
Discharge Cleanup Status:	SRCR - SRCR COMPLETE
Disch Cleanup Status Date:	06/18/2012
Cleanup Work Status:	COMPLETED
Information Source:	A - ABANDONED TANK RESTORATION
Other Source Description:	Not reported
Application Received Date:	21-MAR-91
Cleanup Program:	A - ABANDONED TANK RESTORATION PROGRAM
Eligibility Status:	27-AUG-91
Elig Status Date:	27-AUG-91
Letter Of Intent Date:	03/21/1991
Redetermined:	No
Inspection Date:	12/21/1989
Site Manager:	TRUEBLOOD_K

FLAGLER CNTY SCHOOL BD (Continued) **U001351946**

Site Mgr End Date:	Not reported
Tank Office:	PCTM5 - PETROLEUM CLEANUP TEAM 5
Deductible Amount:	500
Deductible Paid To Date:	500
Co-Pay Amount:	0
Co-Pay Paid To Date:	0
Cap Amount:	Not reported

Contaminated Media:

Discharge Date:	11/29/1989
Pct Discharge Combined With:	Not reported
Cleanup Required:	R - CLEANUP REQUIRED
Discharge Cleanup Status:	SRCR - SRCR COMPLETE
Disch Cleanup Status Date:	06/18/2012
Cleanup Work Status:	COMPLETED
Information Source:	A - ABANDONED TANK RESTORATION
Other Source Description:	Not reported
Elig Indicator:	E - ELIGIBLE
Site Manager:	TRUEBLOOD_K
Site Mgr End Date:	Not reported
Tank Office:	PCTM5 - PETROLEUM CLEANUP TEAM
Contaminated Drinking Wells:	0
Contaminated Monitoring Well:	Yes
Contaminated Soil:	Yes
Contaminated Surface Water:	No
Contaminated Ground Water:	Yes
Pollutant:	D - VEHICULAR DIESEL
Pollutant Other Description:	Not reported
Gallons Discharged:	50
Discharge Date:	11/29/1989
Pct Discharge Combined With:	Not reported
Cleanup Required:	R - CLEANUP REQUIRED
Discharge Cleanup Status:	SRCR - SRCR COMPLETE
Disch Cleanup Status Date:	06/18/2012
Cleanup Work Status:	COMPLETED
Information Source:	A - ABANDONED TANK RESTORATION
Other Source Description:	Not reported
Elig Indicator:	E - ELIGIBLE
Site Manager:	TRUEBLOOD_K
Site Mgr End Date:	Not reported
Tank Office:	PCTM5 - PETROLEUM CLEANUP TEAM
Contaminated Drinking Wells:	0
Contaminated Monitoring Well:	Yes
Contaminated Soil:	Yes
Contaminated Surface Water:	No
Contaminated Ground Water:	Yes
Pollutant:	P - GENERIC GASOLINE
Pollutant Other Description:	Not reported
Gallons Discharged:	Not reported

Task Information:

District:	NED
Facility ID:	8519063
Facility Status:	CLOSED
Facility Type:	I - County Government -
County:	FLAGLER
County ID:	18
Cleanup Eligibility Status:	E

FLAGLER CNTY SCHOOL BD (Continued) **U001351946**

Source Effective Date:	06-18-2012
Discharge Date:	11-29-1989
Cleanup Required:	R - CLEANUP REQUIRED
Discharge Cleanup Status:	SRCR - SRCR COMPLETE
Disch Cleanup Status Date:	06-18-2012
SRC Action Type:	SRCR - SITE REHABILITATION COMPLETION REPORT
SRC Submit Date:	03-08-2012
SRC Review Date:	03-20-2012
SRC Completion Status:	A - APPROVED
SRC Issue Date:	06-18-2012
SRC Comment:	Not reported
Cleanup Work Status:	COMPLETED
Site Mgr:	TRUEBLOOD_K
Site Mgr End Date:	Not reported
Tank Office:	PCTM5 - Team 5
SR Task ID:	13400
SR Cleanup Responsible:	RP - RESPONSIBLE PARTY
SR Funding Eligibility Type:	-
SR Actual Cost:	Not reported
SR Completion Date:	Not reported
SR Payment Date:	Not reported
SR Oral Date:	Not reported
SR Written Date:	03-11-1991
SR Soil Removal:	Y
SR Free Product Removal:	Not reported
SR Soil Tonnage Removed:	Not reported
SR Soil Treatment:	Not reported
SR Other Treatment:	Not reported
SR Alternate Proc Received Date:	Not reported
SR Alternate Procedure Status:	Not reported
SR Alternate Procedure Status Date:	Not reported
SR Alternate Procedure Comments:	Not reported
SA Task ID:	13401
SA Cleanup Responsible:	RP - RESPONSIBLE PARTY
SA Funding Eligibility Type:	-
SA Actual Cost:	Not reported
SA Completion Date:	02-03-1994
SA Payment Date:	Not reported
RAP Task ID:	13402
RAP Cleanup Responsible ID:	-
RAP Funding Eligibility Type:	-
RAP Actual Cost:	Not reported
RAP Completion Date:	07-26-2005
RAP Payment Date:	Not reported
RAP Last Order Approved:	Not reported
RA Task ID:	13403
RA Cleanup Responsible:	-
RA Funding Eligibility Type:	-
RA Years to Complete:	4
RA Actual Cost:	Not reported

Click here for Florida Oculus:

UST:

Facility Id:	8519063
Facility Status:	CLOSED
Type Description:	County Government

FLAGLER CNTY SCHOOL BD (Continued) **U001351946**

Facility Phone:	(904) 437-3256
Region:	STATE
Positioning Method:	UNVR
Lat/Long (dms):	29 28 19 / 81 15 25

Owner:

Owner Id:	7222
Owner Name:	FLAGLER CNTY SCHOOL BD
Owner Address:	PO BOX 755
Owner Address 2:	ATTN: DENNIS MIGLIARO
Owner City,St,Zip:	BUNNELL, FL 32110
Owner Contact:	DENNIS E MIGLIARO
Owner Phone:	(904) 437-8297

Tank Info:

Tank Id:	1
Status:	Removed
Status Date:	30-NOV-1989
Install Date:	01-OCT-1974
Substance:	Leaded gas
Content Description:	Leaded Gas
Gallons:	4000
Vessel Indicator:	TANK
Tank Location:	UNDERGROUND
DEP Contractor:	No

Tank Id:	2
Status:	Removed
Status Date:	30-NOV-1989
Install Date:	01-NOV-1975
Substance:	Leaded gas
Content Description:	Leaded Gas
Gallons:	4000
Vessel Indicator:	TANK
Tank Location:	UNDERGROUND
DEP Contractor:	No

Tank Id:	3
Status:	Removed
Status Date:	30-NOV-1989
Install Date:	01-MAR-1978
Substance:	Leaded gas
Content Description:	Leaded Gas
Gallons:	4000
Vessel Indicator:	TANK
Tank Location:	UNDERGROUND
DEP Contractor:	No

Click here for Florida Oculus:

AST:

Facility ID:	8519063
Facility Status:	CLOSED
Type Description:	County Government
Facility Phone:	(904) 437-3256
DEP Contractor Own:	No

FLAGLER CNTY SCHOOL BD (Continued) **U001351946**

Region: STATE
Positioning Method: UNVR
Lat/Long (dms): 29 28 19 / 81 15 25

Owner:
Owner Id: 7222
Owner Name: FLAGLER CNTY SCHOOL BD
Owner Address: PO BOX 755
Owner Address 2: ATTN: DENNIS MIGLIARO
Owner City,St,Zip: BUNNELL, FL 32110
Owner Contact: DENNIS E MIGLIARO
Owner Phone: (904) 437-8297

Tank Id: 4
Status: Removed
Status Date: Removed
Install Date: 01-MAY-1979
Substance: Vehicular diesel
Content Description: Vehicular Diesel
Gallons: 4000
Tank Location: ABOVEGROUND

Click here for Florida Oculus:

---

11 NNE 1/4-1/2 0.307 mi. 1623 ft. | **FLAGLER CNTY-ROAD & BRIDGE DEPT** | **1769 E MOODY BLVD** | **BUNNELL, FL 32110** | **LUST** **U004151881** | **UST** **N/A** | **Financial Assurance**

Relative: Higher

Actual: 20 ft.

LUST:
Region: STATE
Facility Id: 8628133
Facility Status: CLOSED
Facility Type: I - County Government
Facility Phone: (386)437-7480
Facility Cleanup Rank: 2322
District: Northeast District
Lat/Long (dms): 29 28 22. / 81 14 50.
Section: Not reported
Township: Not reported
Range: Not reported
Feature: Not reported
Method: AGPS
Datum: 0
Score: 56
Score Effective Date: 01/06/1998
Score When Ranked: 56
Operator: RICHARD GORDON EXT 234
Name Update: 09/11/1995
Address Update: 04/06/2010

Discharge Cleanup Summary:
Discharge Date: 09/12/1991
PCT Discharge Combined: Not reported
Cleanup Required: R - CLEANUP REQUIRED
Discharge Cleanup Status: SRCR - SRCR COMPLETE

FLAGLER CNTY-ROAD & BRIDGE DEPT (Continued) **U004151881**

Disch Cleanup Status Date:	12/14/2010
Cleanup Work Status:	COMPLETED
Information Source:	I - PLIRP (INSURANCE)
Other Source Description:	Not reported
Eligibility Indicator:	E - ELIGIBLE
Site Manager:	TRUEBLOOD_K
Site Mgr End Date:	01/03/2011
Tank Office:	PCTM5 - PETROLEUM CLEANUP TEAM 5

Petroleum Cleanup Program Eligibility:

Facility ID:	8628133
Discharge Date:	12-SEP-91
Pct Discharge Combined With:	Not reported
Cleanup Required:	R - CLEANUP REQUIRED
Discharge Cleanup Status:	SRCR - SRCR COMPLETE
Disch Cleanup Status Date:	12/14/2010
Cleanup Work Status:	COMPLETED
Information Source:	I - PLIRP (INSURANCE)
Other Source Description:	Not reported
Application Received Date:	08-APR-92
Cleanup Program:	P - PETROLEUM LIABILITY AND RESTORATION INSURANCE PROGRAM
Eligibility Status:	01-SEP-92
Elig Status Date:	01-SEP-92
Letter Of Intent Date:	08/31/1992
Redetermined:	No
Inspection Date:	11/26/1991
Site Manager:	TRUEBLOOD_K
Site Mgr End Date:	01/03/2011
Tank Office:	PCTM5 - PETROLEUM CLEANUP TEAM 5
Deductible Amount:	500
Deductible Paid To Date:	500
Co-Pay Amount:	0
Co-Pay Paid To Date:	0
Cap Amount:	1200000

Contaminated Media:

Discharge Date:	09/12/1991
Pct Discharge Combined With:	Not reported
Cleanup Required:	R - CLEANUP REQUIRED
Discharge Cleanup Status:	SRCR - SRCR COMPLETE
Disch Cleanup Status Date:	12/14/2010
Cleanup Work Status:	COMPLETED
Information Source:	I - PLIRP (INSURANCE)
Other Source Description:	Not reported
Elig Indicator:	E - ELIGIBLE
Site Manager:	TRUEBLOOD_K
Site Mgr End Date:	01/03/2011
Tank Office:	PCTM5 - PETROLEUM CLEANUP TEAM
Contaminated Drinking Wells:	0
Contaminated Monitoring Well:	No
Contaminated Soil:	Yes
Contaminated Surface Water:	No
Contaminated Ground Water:	No
Pollutant:	B - UNLEADED GAS
Pollutant Other Description:	Not reported
Gallons Discharged:	Not reported

Task Information:

District:	NED

FLAGLER CNTY-ROAD & BRIDGE DEPT (Continued) **U004151881**

Facility ID:	8628133
Facility Status:	CLOSED
Facility Type:	I - County Government -
County:	FLAGLER
County ID:	18
Cleanup Eligibility Status:	E
Source Effective Date:	12-14-2010
Discharge Date:	09-12-1991
Cleanup Required:	R - CLEANUP REQUIRED
Discharge Cleanup Status:	SRCR - SRCR COMPLETE
Disch Cleanup Status Date:	12-14-2010
SRC Action Type:	SRCR - SITE REHABILITATION COMPLETION REPORT
SRC Submit Date:	11-17-2010
SRC Review Date:	12-14-2010
SRC Completion Status:	A - APPROVED
SRC Issue Date:	01-03-2011
SRC Comment:	Not reported
Cleanup Work Status:	COMPLETED
Site Mgr:	TRUEBLOOD_K
Site Mgr End Date:	01-03-2011
Tank Office:	PCTM5 - Team 5
SR Task ID:	77742
SR Cleanup Responsible:	-
SR Funding Eligibility Type:	-
SR Actual Cost:	Not reported
SR Completion Date:	01-24-2006
SR Payment Date:	Not reported
SR Oral Date:	Not reported
SR Written Date:	Not reported
SR Soil Removal:	Y
SR Free Product Removal:	Not reported
SR Soil Tonnage Removed:	2612
SR Soil Treatment:	Not reported
SR Other Treatment:	183.4 TONS EXC CONTA
SR Alternate Proc Received Date:	Not reported
SR Alternate Procedure Status:	Not reported
SR Alternate Procedure Status Date:	Not reported
SR Alternate Procedure Comments:	Not reported
SA Task ID:	13336
SA Cleanup Responsible:	-
SA Funding Eligibility Type:	-
SA Actual Cost:	Not reported
SA Completion Date:	04-07-1993
SA Payment Date:	Not reported
RAP Task ID:	63699
RAP Cleanup Responsible ID:	-
RAP Funding Eligibility Type:	-
RAP Actual Cost:	Not reported
RAP Completion Date:	Not reported
RAP Payment Date:	Not reported
RAP Last Order Approved:	Not reported
RA Task ID:	71988
RA Cleanup Responsible:	-
RA Funding Eligibility Type:	-
RA Years to Complete:	0
RA Actual Cost:	Not reported

FLAGLER CNTY-ROAD & BRIDGE DEPT (Continued) **U004151881**

Click here for Florida Oculus:

UST:

Facility Id:	8628133
Facility Status:	CLOSED
Type Description:	County Government
Facility Phone:	(386) 437-7480
Region:	STATE
Positioning Method:	AGPS
Lat/Long (dms):	29 28 22 / 81 14 52

Owner:

Owner Id:	36281
Owner Name:	FLAGLER CNTY PURCHASING
Owner Address:	1769 E MOODY BLVD #11
Owner Address 2:	ATTN: PURCHASING
Owner City,St,Zip:	BUNNELL, FL 32110
Owner Contact:	BENJAMIN F CAULEY JR
Owner Phone:	(904) 437-7474

Tank Info:

Tank Id:	1
Status:	Removed
Status Date:	30-SEP-1991
Install Date:	01-SEP-1981
Substance:	Leaded gas
Content Description:	Leaded Gas
Gallons:	4000
Vessel Indicator:	TANK
Tank Location:	UNDERGROUND
DEP Contractor:	No

Tank Id:	10
Status:	Removed
Status Date:	01-JAN-2006
Install Date:	01-MAR-1991
Substance:	Unleaded gas
Content Description:	Unleaded Gas
Gallons:	10000
Vessel Indicator:	TANK
Tank Location:	UNDERGROUND
DEP Contractor:	No

Tank Id:	11
Status:	Removed
Status Date:	01-JAN-2006
Install Date:	01-MAR-1991
Substance:	Vehicular diesel
Content Description:	Vehicular Diesel
Gallons:	10000
Vessel Indicator:	TANK
Tank Location:	UNDERGROUND
DEP Contractor:	No

Tank Id:	12
Status:	Removed
Status Date:	01-JAN-2006

FLAGLER CNTY-ROAD & BRIDGE DEPT (Continued) **U004151881**

Install Date:	01-MAR-1991
Substance:	Vehicular diesel
Content Description:	Vehicular Diesel
Gallons:	10000
Vessel Indicator:	TANK
Tank Location:	UNDERGROUND
DEP Contractor:	No

Tank Id:	2
Status:	Removed
Status Date:	30-SEP-1991
Install Date:	01-NOV-1977
Substance:	Leaded gas
Content Description:	Leaded Gas
Gallons:	4000
Vessel Indicator:	TANK
Tank Location:	UNDERGROUND
DEP Contractor:	No

Tank Id:	3
Status:	Removed
Status Date:	30-SEP-1991
Install Date:	01-NOV-1977
Substance:	Unleaded gas
Content Description:	Unleaded Gas
Gallons:	4000
Vessel Indicator:	TANK
Tank Location:	UNDERGROUND
DEP Contractor:	No

Tank Id:	4
Status:	Removed
Status Date:	30-SEP-1991
Install Date:	01-NOV-1977
Substance:	Unleaded gas
Content Description:	Unleaded Gas
Gallons:	4000
Vessel Indicator:	TANK
Tank Location:	UNDERGROUND
DEP Contractor:	No

Tank Id:	5
Status:	Removed
Status Date:	30-SEP-1991
Install Date:	01-AUG-1979
Substance:	Unleaded gas
Content Description:	Unleaded Gas
Gallons:	4000
Vessel Indicator:	TANK
Tank Location:	UNDERGROUND
DEP Contractor:	No

Tank Id:	6
Status:	Removed
Status Date:	30-SEP-1991
Install Date:	01-AUG-1979
Substance:	Unleaded gas

FLAGLER CNTY-ROAD & BRIDGE DEPT (Continued) **U004151881**

Content Description:	Unleaded Gas
Gallons:	4000
Vessel Indicator:	TANK
Tank Location:	UNDERGROUND
DEP Contractor:	No

Tank Id:	7
Status:	Removed
Status Date:	30-SEP-1991
Install Date:	01-NOV-1977
Substance:	Vehicular diesel
Content Description:	Vehicular Diesel
Gallons:	4000
Vessel Indicator:	TANK
Tank Location:	UNDERGROUND
DEP Contractor:	No

Tank Id:	8
Status:	Removed
Status Date:	30-SEP-1991
Install Date:	01-AUG-1979
Substance:	Vehicular diesel
Content Description:	Vehicular Diesel
Gallons:	4000
Vessel Indicator:	TANK
Tank Location:	UNDERGROUND
DEP Contractor:	No

Tank Id:	9
Status:	Removed
Status Date:	01-JAN-2006
Install Date:	01-MAR-1991
Substance:	Unleaded gas
Content Description:	Unleaded Gas
Gallons:	10000
Vessel Indicator:	TANK
Tank Location:	UNDERGROUND
DEP Contractor:	No

Click here for Florida Oculus:

FL Financial Assurance 3:

Region:	3
Facility ID:	8628133
Facility Phone:	(386) 437-7480
Facility Status:	CLOSED
Facility Type:	I
Type Description:	County Government
DEP CO:	N
Finaincial Responsibility:	INSURANCE
Insurance Company:	COMMERCE & INDUSTRY
Effective Date:	31-JAN-2005
Expire Date:	31-JAN-2006
Owner ID:	36281
Onwer Name:	FLAGLER CNTY PURCHASING
Owner Address:	1769 E MOODY BLVD #11

FLAGLER CNTY-ROAD & BRIDGE DEPT (Continued) **U004151881**

Owner Address2:	ATTN: PURCHASING
Owner City,St,Zip:	BUNNELL, FL 32110
Contact:	BENJAMIN F CAULEY JR
Resp Party Phone:	(904) 437-7474

FL Financial Assurance 3:

Region:	3
Facility ID:	8628133
Facility Phone:	(386) 437-7480
Facility Status:	CLOSED
Facility Type:	I
Type Description:	County Government
DEP CO:	N
Finaincial Responsibility:	INSURANCE
Insurance Company:	COMMERCE & INDUSTRY
Effective Date:	31-JAN-2005
Expire Date:	31-JAN-2006
Owner ID:	36281
Onwer Name:	FLAGLER CNTY PURCHASING
Owner Address:	1769 E MOODY BLVD #11
Owner Address2:	ATTN: PURCHASING
Owner City,St,Zip:	BUNNELL, FL 32110
Contact:	BENJAMIN F CAULEY JR
Resp Party Phone:	(904) 437-7474

FL Financial Assurance 3:

Region:	3
Facility ID:	8628133
Facility Phone:	(386) 437-7480
Facility Status:	CLOSED
Facility Type:	I
Type Description:	County Government
DEP CO:	N
Finaincial Responsibility:	INSURANCE
Insurance Company:	COMMERCE & INDUSTRY
Effective Date:	31-JAN-2005
Expire Date:	31-JAN-2006
Owner ID:	36281
Onwer Name:	FLAGLER CNTY PURCHASING
Owner Address:	1769 E MOODY BLVD #11
Owner Address2:	ATTN: PURCHASING
Owner City,St,Zip:	BUNNELL, FL 32110
Contact:	BENJAMIN F CAULEY JR
Resp Party Phone:	(904) 437-7474

C12 **SUNSHINE FOOD MART #271** **LUST** **U004130331**
SW **100 E MOODY BLVD** **UST** **N/A**
1/4-1/2 **BUNNELL, FL 32110** **Financial Assurance**
0.350 mi.
1848 ft. **Site 1 of 3 in cluster C**

Relative:
Higher

Actual:
19 ft.

LUST:

Region:	STATE
Facility Id:	8628115
Facility Status:	OPEN
Facility Type:	A - Retail Station
Facility Phone:	(321)631-0245

SUNSHINE FOOD MART #271 (Continued) **U004130331**

Facility Cleanup Rank:	12937
District:	Northeast District
Lat/Long (dms):	29 27 58. / 81 15 27.
Section:	Not reported
Township:	Not reported
Range:	Not reported
Feature:	Not reported
Method:	AGPS
Datum:	0
Score:	6
Score Effective Date:	01/23/2003
Score When Ranked:	6
Operator:	JOE FIELDS X117
Name Update:	12/31/2008
Address Update:	12/31/2008

Petroleum Cleanup PCT Facility Score:

Facility Cleanup Status:	APPL - APPLICATION
Contact:	JOE FIELDS
Contact Company:	M & R UNITED INC
Contact Address:	402 HIGH POINT DR
Contact City/State/Zip:	COCOA, FL 32926
Phone:	(321)631-0245
Bad Address Ind:	N
State:	FL
Zip:	32110
Score:	6
Score Effective Date:	23-JAN-03 12.00.00.000000
Related Party ID:	15010
Primary RP Role:	ACCOUNT OWNER
RP Begin Date:	12/30/2008
RP Zip:	Not reported
RP Extension:	117

Discharge Cleanup Summary:

Discharge Date:	12/19/1988
PCT Discharge Combined:	Not reported
Cleanup Required:	R - CLEANUP REQUIRED
Discharge Cleanup Status:	ENTD - ELIGIBLE - NO TASK LEVEL DATA
Disch Cleanup Status Date:	03/09/1990
Cleanup Work Status:	INACTIVE
Information Source:	E - EDI
Other Source Description:	Not reported
Eligibility Indicator:	E - ELIGIBLE
Site Manager:	Not reported
Site Mgr End Date:	Not reported
Tank Office:	-

Petroleum Cleanup Program Eligibility:

Facility ID:	8628115
Discharge Date:	19-DEC-88
Pct Discharge Combined With:	Not reported
Cleanup Required:	R - CLEANUP REQUIRED
Discharge Cleanup Status:	ENTD - ELIGIBLE - NO TASK LEVEL DATA
Disch Cleanup Status Date:	03/09/1990
Cleanup Work Status:	INACTIVE
Information Source:	E - EDI
Other Source Description:	Not reported

SUNSHINE FOOD MART #271 (Continued) **U004130331**

Application Received Date:	21-DEC-88
Cleanup Program:	E - EARLY DETECTION INCENTIVE
Eligibility Status:	09-MAR-90
Elig Status Date:	09-MAR-90
Letter Of Intent Date:	Not reported
Redetermined:	No
Inspection Date:	02/06/1990
Site Manager:	Not reported
Site Mgr End Date:	Not reported
Tank Office:	-
Deductible Amount:	Not reported
Deductible Paid To Date:	0
Co-Pay Amount:	Not reported
Co-Pay Paid To Date:	0
Cap Amount:	Not reported

Task Information:

District:	NED
Facility ID:	8628115
Facility Status:	OPEN
Facility Type:	A - Retail Station -
County:	FLAGLER
County ID:	18
Cleanup Eligibility Status:	E
Source Effective Date:	Not reported
Discharge Date:	12-19-1988
Cleanup Required:	R - CLEANUP REQUIRED
Discharge Cleanup Status:	ENTD - ELIGIBLE - NO TASK LEVEL DATA
Disch Cleanup Status Date:	03-09-1990
SRC Action Type:	-
SRC Submit Date:	Not reported
SRC Review Date:	Not reported
SRC Completion Status:	-
SRC Issue Date:	Not reported
SRC Comment:	Not reported
Cleanup Work Status:	INACTIVE
Site Mgr:	Not reported
Site Mgr End Date:	Not reported
Tank Office:	-
SR Task ID:	13388
SR Cleanup Responsible:	ST - STATE
SR Funding Eligibility Type:	-
SR Actual Cost:	Not reported
SR Completion Date:	Not reported
SR Payment Date:	Not reported
SR Oral Date:	Not reported
SR Written Date:	Not reported
SR Soil Removal:	Not reported
SR Free Product Removal:	Not reported
SR Soil Tonnage Removed:	Not reported
SR Soil Treatment:	Not reported
SR Other Treatment:	Not reported
SR Alternate Proc Received Date:	Not reported
SR Alternate Procedure Status:	Not reported
SR Alternate Procedure Status Date:	Not reported
SR Alternate Procedure Comments:	Not reported
SA Task ID:	13389
SA Cleanup Responsible:	ST - STATE

SUNSHINE FOOD MART #271 (Continued) **U004130331**

SA Funding Eligibility Type:	-
SA Actual Cost:	Not reported
SA Completion Date:	Not reported
SA Payment Date:	Not reported
RAP Task ID:	13390
RAP Cleanup Responsible ID:	ST - STATE
RAP Funding Eligibility Type:	-
RAP Actual Cost:	Not reported
RAP Completion Date:	Not reported
RAP Payment Date:	Not reported
RAP Last Order Approved:	Not reported
RA Task ID:	13391
RA Cleanup Responsible:	ST - STATE
RA Funding Eligibility Type:	-
RA Years to Complete:	Not reported
RA Actual Cost:	Not reported

Click here for Florida Oculus:

UST:

Facility Id:	8628115
Facility Status:	OPEN
Type Description:	Retail Station
Facility Phone:	(321) 631-0245
Region:	STATE
Positioning Method:	AGPS
Lat/Long (dms):	29 27 57 / 81 15 33

Owner:

Owner Id:	15010
Owner Name:	M & R UNITED INC
Owner Address:	402 HIGH POINT DR
Owner Address 2:	ATTN: JOE FIELDS
Owner City,St,Zip:	COCOA, FL 32926
Owner Contact:	JOE FIELDS
Owner Phone:	(321) 631-0245

Tank Info:

Tank Id:	1
Status:	Removed
Status Date:	30-DEC-2008
Install Date:	01-JUL-1984
Substance:	Unleaded gas
Content Description:	Unleaded Gas
Gallons:	10000
Vessel Indicator:	TANK
Tank Location:	UNDERGROUND
DEP Contractor:	No

Tank Id:	2
Status:	Removed
Status Date:	30-DEC-2008
Install Date:	01-JUL-1984
Substance:	Unleaded gas
Content Description:	Unleaded Gas
Gallons:	10000
Vessel Indicator:	TANK

SUNSHINE FOOD MART #271 (Continued) **U004130331**

Tank Location: UNDERGROUND
DEP Contractor: No

Tank Id: 3
Status: Removed
Status Date: 30-DEC-2008
Install Date: 01-JUL-1984
Substance: Unleaded gas
Content Description: Unleaded Gas
Gallons: 10000
Vessel Indicator: TANK
Tank Location: UNDERGROUND
DEP Contractor: No

Tank Id: 4
Status: In service
Status Date: 01-DEC-2008
Install Date: 01-DEC-2008
Substance: Unleaded gas
Content Description: Unleaded Gas
Gallons: 22000
Vessel Indicator: TANK
Tank Location: UNDERGROUND
DEP Contractor: No

Construction:
Tank Id: 4
Construction Category: Primary Construction
Construction Description: Fiberglass clad steel

Tank Id: 4
Construction Category: Overfill/Spill
Construction Description: Ball check valve

Tank Id: 4
Construction Category: Overfill/Spill
Construction Description: Spill containment bucket

Tank Id: 4
Construction Category: Miscellaneous Attributes
Construction Description: Compartmented

Tank Id: 4
Construction Category: Secondary Containment
Construction Description: Double wall - tank jacket

Monitoring:
Tank ID: 4
Monitoring Description: Visual inspect dispenser liners

Tank ID: 4
Monitoring Description: Monitor dbl wall tank space

Tank ID: 4
Monitoring Description: Mechanical line leak detector

Tank ID: 4

SUNSHINE FOOD MART #271 (Continued) **U004130331**

Monitoring Description: Monitor dbl wall pipe space

Tank ID: 4
Monitoring Description: Electronic monitor pipe sumps

Piping:
Tank ID: 4
Piping Category: Miscellaneous Attributes
Piping Description: Pressurized piping system

Tank ID: 4
Piping Category: Primary Construction
Piping Description: Fiberglass

Tank ID: 4
Piping Category: Secondary Containment
Piping Description: Double wall

Tank ID: 4
Piping Category: Miscellaneous Attributes
Piping Description: Dispenser liners

Click here for Florida Oculus:

FL Financial Assurance 3:
Region: 3
Facility ID: 8628115
Facility Phone: (321) 631-0245
Facility Status: OPEN
Facility Type: A
Type Description: Retail Station
DEP CO: N
Finaincial Responsibility: INSURANCE
Insurance Company: FPLIPA
Effective Date: 04-JUN-1990
Expire Date: 18-JUL-1990
Owner ID: 15010
Onwer Name: M & R UNITED INC
Owner Address: 402 HIGH POINT DR
Owner Address2: ATTN: JOE FIELDS
Owner City,St,Zip: COCOA, FL 32926
Contact: JOE FIELDS
Resp Party Phone: (321) 631-0245

Region: 3
Facility ID: 8628115
Facility Phone: (321) 631-0245
Facility Status: OPEN
Facility Type: A
Type Description: Retail Station
DEP CO: N
Finaincial Responsibility: INSURANCE
Insurance Company: FPLIPA
Effective Date: 15-JAN-1996

SUNSHINE FOOD MART #271 (Continued) **U004130331**

Expire Date:	10-APR-1998
Owner ID:	15010
Onwer Name:	M & R UNITED INC
Owner Address:	402 HIGH POINT DR
Owner Address2:	ATTN: JOE FIELDS
Owner City,St,Zip:	COCOA, FL 32926
Contact:	JOE FIELDS
Resp Party Phone:	(321) 631-0245

Region:	3
Facility ID:	8628115
Facility Phone:	(321) 631-0245
Facility Status:	OPEN
Facility Type:	A
Type Description:	Retail Station
DEP CO:	N
Finaincial Responsibility:	INSURANCE
Insurance Company:	ZURICH-AMERICAN
Effective Date:	08-SEP-2010
Expire Date:	08-SEP-2011
Owner ID:	15010
Onwer Name:	M & R UNITED INC
Owner Address:	402 HIGH POINT DR
Owner Address2:	ATTN: JOE FIELDS
Owner City,St,Zip:	COCOA, FL 32926
Contact:	JOE FIELDS
Resp Party Phone:	(321) 631-0245

Region:	3
Facility ID:	8628115
Facility Phone:	(321) 631-0245
Facility Status:	OPEN
Facility Type:	A
Type Description:	Retail Station
DEP CO:	N
Finaincial Responsibility:	INSURANCE
Insurance Company:	ZURICH-AMERICAN
Effective Date:	22-JUN-2008
Expire Date:	22-JUN-2009
Owner ID:	15010
Onwer Name:	M & R UNITED INC
Owner Address:	402 HIGH POINT DR
Owner Address2:	ATTN: JOE FIELDS
Owner City,St,Zip:	COCOA, FL 32926
Contact:	JOE FIELDS
Resp Party Phone:	(321) 631-0245

Region:	3
Facility ID:	8628115
Facility Phone:	(321) 631-0245
Facility Status:	OPEN
Facility Type:	A
Type Description:	Retail Station
DEP CO:	N
Finaincial Responsibility:	INSURANCE
Insurance Company:	COMMERCE & INDUSTRY
Effective Date:	08-SEP-2011

SUNSHINE FOOD MART #271 (Continued) **U004130331**

Expire Date:	08-SEP-2012
Owner ID:	15010
Onwer Name:	M & R UNITED INC
Owner Address:	402 HIGH POINT DR
Owner Address2:	ATTN: JOE FIELDS
Owner City,St,Zip:	COCOA, FL 32926
Contact:	JOE FIELDS
Resp Party Phone:	(321) 631-0245

Region:	3
Facility ID:	8628115
Facility Phone:	(321) 631-0245
Facility Status:	OPEN
Facility Type:	A
Type Description:	Retail Station
DEP CO:	N
Finaincial Responsibility:	INSURANCE
Insurance Company:	PLUS
Effective Date:	04-JUN-1993
Expire Date:	04-JUN-1996
Owner ID:	15010
Onwer Name:	M & R UNITED INC
Owner Address:	402 HIGH POINT DR
Owner Address2:	ATTN: JOE FIELDS
Owner City,St,Zip:	COCOA, FL 32926
Contact:	JOE FIELDS
Resp Party Phone:	(321) 631-0245

FL Financial Assurance 3:

Region:	3
Facility ID:	8628115
Facility Phone:	(321) 631-0245
Facility Status:	OPEN
Facility Type:	A
Type Description:	Retail Station
DEP CO:	N
Finaincial Responsibility:	INSURANCE
Insurance Company:	FPLIPA
Effective Date:	04-JUN-1990
Expire Date:	18-JUL-1990
Owner ID:	15010
Onwer Name:	M & R UNITED INC
Owner Address:	402 HIGH POINT DR
Owner Address2:	ATTN: JOE FIELDS
Owner City,St,Zip:	COCOA, FL 32926
Contact:	JOE FIELDS
Resp Party Phone:	(321) 631-0245

Region:	3
Facility ID:	8628115
Facility Phone:	(321) 631-0245
Facility Status:	OPEN
Facility Type:	A
Type Description:	Retail Station
DEP CO:	N
Finaincial Responsibility:	INSURANCE
Insurance Company:	FPLIPA

SUNSHINE FOOD MART #271 (Continued) **U004130331**

Effective Date:	15-JAN-1996
Expire Date:	10-APR-1998
Owner ID:	15010
Onwer Name:	M & R UNITED INC
Owner Address:	402 HIGH POINT DR
Owner Address2:	ATTN: JOE FIELDS
Owner City,St,Zip:	COCOA, FL 32926
Contact:	JOE FIELDS
Resp Party Phone:	(321) 631-0245

Region:	3
Facility ID:	8628115
Facility Phone:	(321) 631-0245
Facility Status:	OPEN
Facility Type:	A
Type Description:	Retail Station
DEP CO:	N
Finaincial Responsibility:	INSURANCE
Insurance Company:	ZURICH-AMERICAN
Effective Date:	08-SEP-2010
Expire Date:	08-SEP-2011
Owner ID:	15010
Onwer Name:	M & R UNITED INC
Owner Address:	402 HIGH POINT DR
Owner Address2:	ATTN: JOE FIELDS
Owner City,St,Zip:	COCOA, FL 32926
Contact:	JOE FIELDS
Resp Party Phone:	(321) 631-0245

Region:	3
Facility ID:	8628115
Facility Phone:	(321) 631-0245
Facility Status:	OPEN
Facility Type:	A
Type Description:	Retail Station
DEP CO:	N
Finaincial Responsibility:	INSURANCE
Insurance Company:	ZURICH-AMERICAN
Effective Date:	22-JUN-2008
Expire Date:	22-JUN-2009
Owner ID:	15010
Onwer Name:	M & R UNITED INC
Owner Address:	402 HIGH POINT DR
Owner Address2:	ATTN: JOE FIELDS
Owner City,St,Zip:	COCOA, FL 32926
Contact:	JOE FIELDS
Resp Party Phone:	(321) 631-0245

Region:	3
Facility ID:	8628115
Facility Phone:	(321) 631-0245
Facility Status:	OPEN
Facility Type:	A
Type Description:	Retail Station
DEP CO:	N
Finaincial Responsibility:	INSURANCE
Insurance Company:	COMMERCE & INDUSTRY

SUNSHINE FOOD MART #271 (Continued) **U004130331**

Effective Date:	08-SEP-2011
Expire Date:	08-SEP-2012
Owner ID:	15010
Onwer Name:	M & R UNITED INC
Owner Address:	402 HIGH POINT DR
Owner Address2:	ATTN: JOE FIELDS
Owner City,St,Zip:	COCOA, FL 32926
Contact:	JOE FIELDS
Resp Party Phone:	(321) 631-0245

Region:	3
Facility ID:	8628115
Facility Phone:	(321) 631-0245
Facility Status:	OPEN
Facility Type:	A
Type Description:	Retail Station
DEP CO:	N
Finaincial Responsibility:	INSURANCE
Insurance Company:	PLUS
Effective Date:	04-JUN-1993
Expire Date:	04-JUN-1996
Owner ID:	15010
Onwer Name:	M & R UNITED INC
Owner Address:	402 HIGH POINT DR
Owner Address2:	ATTN: JOE FIELDS
Owner City,St,Zip:	COCOA, FL 32926
Contact:	JOE FIELDS
Resp Party Phone:	(321) 631-0245

FL Financial Assurance 3:

Region:	3
Facility ID:	8628115
Facility Phone:	(321) 631-0245
Facility Status:	OPEN
Facility Type:	A
Type Description:	Retail Station
DEP CO:	N
Finaincial Responsibility:	INSURANCE
Insurance Company:	FPLIPA
Effective Date:	04-JUN-1990
Expire Date:	18-JUL-1990
Owner ID:	15010
Onwer Name:	M & R UNITED INC
Owner Address:	402 HIGH POINT DR
Owner Address2:	ATTN: JOE FIELDS
Owner City,St,Zip:	COCOA, FL 32926
Contact:	JOE FIELDS
Resp Party Phone:	(321) 631-0245

Region:	3
Facility ID:	8628115
Facility Phone:	(321) 631-0245
Facility Status:	OPEN
Facility Type:	A
Type Description:	Retail Station
DEP CO:	N
Finaincial Responsibility:	INSURANCE

SUNSHINE FOOD MART #271 (Continued) **U004130331**

Insurance Company:	FPLIPA
Effective Date:	15-JAN-1996
Expire Date:	10-APR-1998
Owner ID:	15010
Onwer Name:	M & R UNITED INC
Owner Address:	402 HIGH POINT DR
Owner Address2:	ATTN: JOE FIELDS
Owner City,St,Zip:	COCOA, FL 32926
Contact:	JOE FIELDS
Resp Party Phone:	(321) 631-0245

Region:	3
Facility ID:	8628115
Facility Phone:	(321) 631-0245
Facility Status:	OPEN
Facility Type:	A
Type Description:	Retail Station
DEP CO:	N
Finaincial Responsibility:	INSURANCE
Insurance Company:	ZURICH-AMERICAN
Effective Date:	08-SEP-2010
Expire Date:	08-SEP-2011
Owner ID:	15010
Onwer Name:	M & R UNITED INC
Owner Address:	402 HIGH POINT DR
Owner Address2:	ATTN: JOE FIELDS
Owner City,St,Zip:	COCOA, FL 32926
Contact:	JOE FIELDS
Resp Party Phone:	(321) 631-0245

Region:	3
Facility ID:	8628115
Facility Phone:	(321) 631-0245
Facility Status:	OPEN
Facility Type:	A
Type Description:	Retail Station
DEP CO:	N
Finaincial Responsibility:	INSURANCE
Insurance Company:	ZURICH-AMERICAN
Effective Date:	22-JUN-2008
Expire Date:	22-JUN-2009
Owner ID:	15010
Onwer Name:	M & R UNITED INC
Owner Address:	402 HIGH POINT DR
Owner Address2:	ATTN: JOE FIELDS
Owner City,St,Zip:	COCOA, FL 32926
Contact:	JOE FIELDS
Resp Party Phone:	(321) 631-0245

Region:	3
Facility ID:	8628115
Facility Phone:	(321) 631-0245
Facility Status:	OPEN
Facility Type:	A
Type Description:	Retail Station
DEP CO:	N
Finaincial Responsibility:	INSURANCE

SUNSHINE FOOD MART #271 (Continued) **U004130331**

Insurance Company:	COMMERCE & INDUSTRY
Effective Date:	08-SEP-2011
Expire Date:	08-SEP-2012
Owner ID:	15010
Onwer Name:	M & R UNITED INC
Owner Address:	402 HIGH POINT DR
Owner Address2:	ATTN: JOE FIELDS
Owner City,St,Zip:	COCOA, FL 32926
Contact:	JOE FIELDS
Resp Party Phone:	(321) 631-0245

Region:	3
Facility ID:	8628115
Facility Phone:	(321) 631-0245
Facility Status:	OPEN
Facility Type:	A
Type Description:	Retail Station
DEP CO:	N
Finaincial Responsibility:	INSURANCE
Insurance Company:	PLUS
Effective Date:	04-JUN-1993
Expire Date:	04-JUN-1996
Owner ID:	15010
Onwer Name:	M & R UNITED INC
Owner Address:	402 HIGH POINT DR
Owner Address2:	ATTN: JOE FIELDS
Owner City,St,Zip:	COCOA, FL 32926
Contact:	JOE FIELDS
Resp Party Phone:	(321) 631-0245

C13 **TRADER BILL** **LUST** **U001352019**
SW **108 STATE ST** **UST** **N/A**
1/4-1/2 **BUNNELL, FL 32110**
0.353 mi.
1863 ft. **Site 2 of 3 in cluster C**

Relative:
Higher

Actual:
19 ft.

LUST:

Region:	STATE
Facility Id:	9201381
Facility Status:	CLOSED
Facility Type:	C - Fuel user/Non-retail
Facility Phone:	(904)437-4605
Facility Cleanup Rank:	12568
District:	Northeast District
Lat/Long (dms):	29 27 59. / 81 15 29.
Section:	Not reported
Township:	Not reported
Range:	Not reported
Feature:	Not reported
Method:	UNVR
Datum:	0
Score:	10
Score Effective Date:	09/17/2012
Score When Ranked:	7
Operator:	HOOVER, ROBERT G
Name Update:	Not reported
Address Update:	Not reported

TRADER BILL (Continued) **U001352019**

Petroleum Cleanup PCT Facility Score:

Facility Cleanup Status:	ONGO - ONGOING
Contact:	ROBERT G HOOVER
Contact Company:	HOOVER, ROBERT G
Contact Address:	PO BOX 1186
Contact City/State/Zip:	BUNNELL, FL 32110
Phone:	(904)437-4007
Bad Address Ind:	N
State:	FL
Zip:	32110
Score:	10
Score Effective Date:	17-SEP-12 12.00.00.000000
Related Party ID:	10365
Primary RP Role:	ACCOUNT OWNER
RP Begin Date:	05/29/1992
RP Zip:	Not reported
RP Extension:	Not reported

Discharge Cleanup Summary:

Discharge Date:	05/22/1992
PCT Discharge Combined:	Not reported
Cleanup Required:	R - CLEANUP REQUIRED
Discharge Cleanup Status:	SA - SA ONGOING
Disch Cleanup Status Date:	04/26/2013
Cleanup Work Status:	ACTIVE
Information Source:	A - ABANDONED TANK RESTORATION
Other Source Description:	Not reported
Eligibility Indicator:	E - ELIGIBLE
Site Manager:	HANKINSON_SJ
Site Mgr End Date:	04/02/2013
Tank Office:	PCTM5 - PETROLEUM CLEANUP TEAM 5

Petroleum Cleanup Program Eligibility:

Facility ID:	9201381
Discharge Date:	22-MAY-92
Pct Discharge Combined With:	Not reported
Cleanup Required:	R - CLEANUP REQUIRED
Discharge Cleanup Status:	SA - SA ONGOING
Disch Cleanup Status Date:	04/26/2013
Cleanup Work Status:	ACTIVE
Information Source:	A - ABANDONED TANK RESTORATION
Other Source Description:	Not reported
Application Received Date:	26-MAY-92
Cleanup Program:	A - ABANDONED TANK RESTORATION PROGRAM
Eligibility Status:	04-DEC-92
Elig Status Date:	04-DEC-92
Letter Of Intent Date:	11/13/1997
Redetermined:	No
Inspection Date:	07/08/1992
Site Manager:	HANKINSON_SJ
Site Mgr End Date:	04/02/2013
Tank Office:	PCTM5 - PETROLEUM CLEANUP TEAM 5
Deductible Amount:	500
Deductible Paid To Date:	500
Co-Pay Amount:	0
Co-Pay Paid To Date:	0
Cap Amount:	Not reported

TRADER BILL (Continued) **U001352019**

Contaminated Media:

Discharge Date:	05/22/1992
Pct Discharge Combined With:	Not reported
Cleanup Required:	R - CLEANUP REQUIRED
Discharge Cleanup Status:	SA - SA ONGOING
Disch Cleanup Status Date:	04/26/2013
Cleanup Work Status:	ACTIVE
Information Source:	A - ABANDONED TANK RESTORATION
Other Source Description:	Not reported
Elig Indicator:	E - ELIGIBLE
Site Manager:	HANKINSON_SJ
Site Mgr End Date:	04/02/2013
Tank Office:	PCTM5 - PETROLEUM CLEANUP TEAM
Contaminated Drinking Wells:	0
Contaminated Monitoring Well:	Yes
Contaminated Soil:	Yes
Contaminated Surface Water:	No
Contaminated Ground Water:	Yes
Pollutant:	A - LEADED GAS
Pollutant Other Description:	Not reported
Gallons Discharged:	Not reported
Discharge Date:	05/22/1992
Pct Discharge Combined With:	Not reported
Cleanup Required:	R - CLEANUP REQUIRED
Discharge Cleanup Status:	SA - SA ONGOING
Disch Cleanup Status Date:	04/26/2013
Cleanup Work Status:	ACTIVE
Information Source:	A - ABANDONED TANK RESTORATION
Other Source Description:	Not reported
Elig Indicator:	E - ELIGIBLE
Site Manager:	HANKINSON_SJ
Site Mgr End Date:	04/02/2013
Tank Office:	PCTM5 - PETROLEUM CLEANUP TEAM
Contaminated Drinking Wells:	0
Contaminated Monitoring Well:	Yes
Contaminated Soil:	Yes
Contaminated Surface Water:	No
Contaminated Ground Water:	Yes
Pollutant:	L - WASTE OIL
Pollutant Other Description:	Not reported
Gallons Discharged:	Not reported

Tesk Information:

District:	NED
Facility ID:	9201381
Facility Status:	CLOSED
Facility Type:	C - Fuel user/Non-retail -
County:	FLAGLER
County ID:	18
Cleanup Eligibility Status:	E
Source Effective Date:	Not reported
Discharge Date:	05-22-1992
Cleanup Required:	R - CLEANUP REQUIRED
Discharge Cleanup Status:	SA - SA ONGOING
Disch Cleanup Status Date:	04-26-2013
SRC Action Type:	-
SRC Submit Date:	Not reported

TRADER BILL (Continued) **U001352019**

SRC Review Date:	Not reported
SRC Completion Status:	-
SRC Issue Date:	Not reported
SRC Comment:	Not reported
Cleanup Work Status:	ACTIVE
Site Mgr:	HANKINSON_SJ
Site Mgr End Date:	04-02-2013
Tank Office:	PCTM5 - Team 5
SR Task ID:	Not reported
SR Cleanup Responsible:	-
SR Funding Eligibility Type:	-
SR Actual Cost:	Not reported
SR Completion Date:	Not reported
SR Payment Date:	Not reported
SR Oral Date:	Not reported
SR Written Date:	Not reported
SR Soil Removal:	Not reported
SR Free Product Removal:	Not reported
SR Soil Tonnage Removed:	Not reported
SR Soil Treatment:	Not reported
SR Other Treatment:	Not reported
SR Alternate Proc Received Date:	Not reported
SR Alternate Procedure Status:	Not reported
SR Alternate Procedure Status Date:	Not reported
SR Alternate Procedure Comments:	Not reported
SA Task ID:	13325
SA Cleanup Responsible:	-
SA Funding Eligibility Type:	-
SA Actual Cost:	Not reported
SA Completion Date:	Not reported
SA Payment Date:	Not reported
RAP Task ID:	Not reported
RAP Cleanup Responsible ID:	-
RAP Funding Eligibility Type:	-
RAP Actual Cost:	Not reported
RAP Completion Date:	Not reported
RAP Payment Date:	Not reported
RAP Last Order Approved:	Not reported
RA Task ID:	Not reported
RA Cleanup Responsible:	-
RA Funding Eligibility Type:	-
RA Years to Complete:	Not reported
RA Actual Cost:	Not reported

Click here for Florida Oculus:

UST:

Facility Id:	9201381
Facility Status:	CLOSED
Type Description:	Fuel user/Non-retail
Facility Phone:	(904) 437-4605
Region:	STATE
Positioning Method:	UNVR
Lat/Long (dms):	29 27 57 / 81 16 2

Owner:

Owner Id:	10365

TRADER BILL (Continued) **U001352019**

Owner Name: HOOVER, ROBERT G
Owner Address: PO BOX 1186
Owner Address 2: Not reported
Owner City,St,Zip: BUNNELL, FL 32110
Owner Contact: ROBERT G HOOVER
Owner Phone: (904) 437-4007

Tank Info:

Tank Id: 1
Status: Removed
Status Date: 31-MAR-1992
Install Date: Not reported
Substance: Leaded gas
Content Description: Leaded Gas
Gallons: 3000
Vessel Indicator: TANK
Tank Location: UNDERGROUND
DEP Contractor: No

Tank Id: 2
Status: Removed
Status Date: 31-MAY-1992
Install Date: Not reported
Substance: Leaded gas
Content Description: Leaded Gas
Gallons: 4000
Vessel Indicator: TANK
Tank Location: UNDERGROUND
DEP Contractor: No

Tank Id: 3
Status: Removed
Status Date: 31-MAY-1992
Install Date: Not reported
Substance: Leaded gas
Content Description: Leaded Gas
Gallons: 3000
Vessel Indicator: TANK
Tank Location: UNDERGROUND
DEP Contractor: No

Tank Id: 4
Status: Removed
Status Date: 31-MAY-1992
Install Date: Not reported
Substance: Leaded gas
Content Description: Leaded Gas
Gallons: 1000
Vessel Indicator: TANK
Tank Location: UNDERGROUND
DEP Contractor: No

Tank Id: 5
Status: Removed
Status Date: 31-MAY-1992
Install Date: Not reported
Substance: Waste oil

TRADER BILL (Continued) **U001352019**

Content Description: Waste Oil
Gallons: 1000
Vessel Indicator: TANK
Tank Location: UNDERGROUND
DEP Contractor: No

Click here for Florida Oculus:

C14 SW 1/4-1/2 0.361 mi. 1906 ft. **JUMPIN JACK #4** **LUST UST AST** **U000131634 N/A**
113 N STATE ST
BUNNELL, FL 32010

Site 3 of 3 in cluster C

Relative: Higher

Actual: 19 ft.

LUST:

Region:	STATE
Facility Id:	8842250
Facility Status:	CLOSED
Facility Type:	A - Retail Station
Facility Phone:	(904)829-1955
Facility Cleanup Rank:	12280
District:	Northeast District
Lat/Long (dms):	29 27 57. / 81 15 30.
Section:	Not reported
Township:	Not reported
Range:	Not reported
Feature:	Not reported
Method:	UNVR
Datum:	0
Score:	6
Score Effective Date:	05/20/2005
Score When Ranked:	8
Operator:	JUMPIN JACK FOOD STORE INC
Name Update:	Not reported
Address Updata:	Not reported

Petroleum Cleanup PCT Facility Score:

Facility Cleanup Status:	ONGO - ONGOING
Contact:	GREG CAUSEY
Contact Company:	HUGHES, CHARLES E
Contact Address:	229 N YONGE ST
Contact City/State/Zip:	ORMOND BEACH, FL 32174
Phone:	(904)441-1581
Bad Address Ind:	N
State:	FL
Zip:	32010
Score:	6
Score Effective Date:	20-MAY-05 12.00.00.000000
Related Party ID:	10503
Primary RP Role:	ACCOUNT OWNER
RP Begin Date:	05/20/1994
RP Zip:	5541
RP Extension:	Not reported

Discharge Cleanup Summary:

Discharge Date:	09/01/1988
PCT Discharge Combined:	Not reported

JUMPIN JACK #4 (Continued) **U000131634**

Cleanup Required:	R - CLEANUP REQUIRED
Discharge Cleanup Status:	RAP - RAP ONGOING
Disch Cleanup Status Date:	03/26/1991
Cleanup Work Status:	INACTIVE
Information Source:	E - EDI
Other Source Description:	Not reported
Eligibility Indicator:	E - ELIGIBLE
Site Manager:	TILLMAN_JM
Site Mgr End Date:	Not reported
Tank Office:	PCTM5 - PETROLEUM CLEANUP TEAM 5

Petroleum Cleanup Program Eligibility:

Facility ID:	8842250
Discharge Date:	01-SEP-88
Pct Discharge Combined With:	Not reported
Cleanup Required:	R - CLEANUP REQUIRED
Discharge Cleanup Status:	RAP - RAP ONGOING
Disch Cleanup Status Date:	03/26/1991
Cleanup Work Status:	INACTIVE
Information Source:	E - EDI
Other Source Description:	Not reported
Application Received Date:	18-DEC-89
Cleanup Program:	E - EARLY DETECTION INCENTIVE
Eligibility Status:	18-JAN-90
Elig Status Date:	18-JAN-90
Letter Of Intent Date:	Not reported
Redetermined:	No
Inspection Date:	10/18/1989
Site Manager:	TILLMAN_JM
Site Mgr End Date:	Not reported
Tank Office:	PCTM5 - PETROLEUM CLEANUP TEAM 5
Deductible Amount:	Not reported
Deductible Paid To Date:	0
Co-Pay Amount:	Not reported
Co-Pay Paid To Date:	0
Cap Amount:	Not reported

Contaminated Media:

Discharge Date:	09/01/1988
Pct Discharge Combined With:	Not reported
Cleanup Required:	R - CLEANUP REQUIRED
Discharge Cleanup Status:	RAP - RAP ONGOING
Disch Cleanup Status Date:	03/26/1991
Cleanup Work Status:	INACTIVE
Information Source:	E - EDI
Other Source Description:	Not reported
Elig Indicator:	E - ELIGIBLE
Site Manager:	TILLMAN_JM
Site Mgr End Date:	Not reported
Tank Office:	PCTM5 - PETROLEUM CLEANUP TEAM
Contaminated Drinking Wells:	0
Contaminated Monitoring Well:	Yes
Contaminated Soil:	Yes
Contaminated Surface Water:	No
Contaminated Ground Water:	Yes
Pollutant:	Z - OTHER NON REGULATED
Pollutant Other Description:	UNKNOWN
Gallons Discharged:	Not reported

JUMPIN JACK #4 (Continued) **U000131634**

Task Information:

District:	NED
Facility ID:	8842250
Facility Status:	CLOSED
Facility Type:	A - Retail Station -
County:	FLAGLER
County ID:	18
Cleanup Eligibility Status:	E
Source Effective Date:	Not reported
Discharge Date:	09-01-1988
Cleanup Required:	R - CLEANUP REQUIRED
Discharge Cleanup Status:	RAP - RAP ONGOING
Disch Cleanup Status Date:	03-26-1991
SRC Action Type:	-
SRC Submit Date:	Not reported
SRC Review Date:	Not reported
SRC Completion Status:	-
SRC Issue Date:	Not reported
SRC Comment:	Not reported
Cleanup Work Status:	INACTIVE
Site Mgr:	TILLMAN_JM
Site Mgr End Date:	Not reported
Tank Office:	PCTM5 - Team 5
SR Task ID:	13364
SR Cleanup Responsible:	ST - STATE
SR Funding Eligibility Type:	-
SR Actual Cost:	Not reported
SR Completion Date:	Not reported
SR Payment Date:	Not reported
SR Oral Date:	Not reported
SR Written Date:	Not reported
SR Soil Removal:	Not reported
SR Free Product Removal:	Not reported
SR Soil Tonnage Removed:	Not reported
SR Soil Treatment:	Not reported
SR Other Treatment:	Not reported
SR Alternate Proc Received Date:	Not reported
SR Alternate Procedure Status:	Not reported
SR Alternate Procedure Status Date:	Not reported
SR Alternate Procedure Comments:	Not reported
SA Task ID:	13365
SA Cleanup Responsible:	ST - STATE
SA Funding Eligibility Type:	-
SA Actual Cost:	Not reported
SA Completion Date:	Not reported
SA Payment Date:	Not reported
RAP Task ID:	13366
RAP Cleanup Responsible ID:	ST - STATE
RAP Funding Eligibility Type:	-
RAP Actual Cost:	Not reported
RAP Completion Date:	Not reported
RAP Payment Date:	Not reported
RAP Last Order Approved:	Not reported
RA Task ID:	13367
RA Cleanup Responsible:	ST - STATE
RA Funding Eligibility Type:	-
RA Years to Complete:	Not reported

JUMPIN JACK #4 (Continued) **U000131634**

RA Actual Cost: Not reported

Click here for Florida Oculus:

UST:

Facility Id:	8842250
Facility Status:	CLOSED
Type Description:	Retail Station
Facility Phone:	(904) 829-1955
Region:	STATE
Positioning Method:	UNVR
Lat/Long (dms):	29 27 57 / 81 15 32

Owner:

Owner Id:	10503
Owner Name:	HUGHES, CHARLES E
Owner Address:	229 N YONGE ST
Owner Address 2:	Not reported
Owner City,St,Zip:	ORMOND BEACH, FL 32174
Owner Contact:	GREG CAUSEY
Owner Phone:	(904) 441-1581

Tank Info:

Tank Id:	1
Status:	Removed
Status Date:	Not reported
Install Date:	Not reported
Substance:	Leaded gas
Content Description:	Leaded Gas
Gallons:	2000
Vessel Indicator:	TANK
Tank Location:	UNDERGROUND
DEP Contractor:	No

Tank Id:	2
Status:	Removed
Status Date:	Not reported
Install Date:	Not reported
Substance:	Unleaded gas
Content Description:	Unleaded Gas
Gallons:	4000
Vessel Indicator:	TANK
Tank Location:	UNDERGROUND
DEP Contractor:	No

Tank Id:	3
Status:	Removed
Status Date:	Not reported
Install Date:	Not reported
Substance:	Leaded gas
Content Description:	Leaded Gas
Gallons:	4000
Vessel Indicator:	TANK
Tank Location:	UNDERGROUND
DEP Contractor:	No

Tank Id:	4

JUMPIN JACK #4 (Continued) **U000131634**

Status:	Removed
Status Date:	Not reported
Install Date:	Not reported
Substance:	Unleaded gas
Content Description:	Unleaded Gas
Gallons:	4000
Vessel Indicator:	TANK
Tank Location:	UNDERGROUND
DEP Contractor:	No

Tank Id:	5
Status:	Removed
Status Date:	Not reported
Install Date:	Not reported
Substance:	Unleaded gas
Content Description:	Unleaded Gas
Gallons:	4000
Vessel Indicator:	TANK
Tank Location:	UNDERGROUND
DEP Contractor:	No

Tank Id:	7
Status:	Removed
Status Date:	Not reported
Install Date:	Not reported
Substance:	Waste oil
Content Description:	Waste Oil
Gallons:	550
Vessel Indicator:	TANK
Tank Location:	UNDERGROUND
DEP Contractor:	No

Tank Id:	8
Status:	Removed
Status Date:	Not reported
Install Date:	Not reported
Substance:	Kerosene
Content Description:	Kerosene
Gallons:	550
Vessel Indicator:	TANK
Tank Location:	UNDERGROUND
DEP Contractor:	No

Tank Id:	9
Status:	Removed
Status Date:	Not reported
Install Date:	Not reported
Substance:	Z
Content Description:	Other Non Regulated
Gallons:	550
Vessel Indicator:	TANK
Tank Location:	UNDERGROUND
DEP Contractor:	No

Click here for Florida Oculus:

JUMPIN JACK #4 (Continued) **U000131634**

AST:

Facility ID:	8842250
Facility Status:	CLOSED
Type Description:	Retail Station
Facility Phone:	(904) 829-1955
DEP Contractor Own:	No
Region:	STATE
Positioning Method:	UNVR
Lat/Long (dms):	29 27 57 / 81 15 32

Owner:

Owner Id:	10503
Owner Name:	HUGHES, CHARLES E
Owner Address:	229 N YONGE ST
Owner Address 2:	Not reported
Owner City,St,Zip:	ORMOND BEACH, FL 32174
Owner Contact:	GREG CAUSEY
Owner Phone:	(904) 441-1581

Tank Id:	6
Status:	Removed
Status Date:	Removed
Install Date:	01-JUN-1989
Substance:	Vehicular diesel
Content Description:	Vehicular Diesel
Gallons:	2000
Tank Location:	ABOVEGROUND

Click here for Florida Oculus:

D15 **BUNNEL-CITY** **LUST** **U001351941**
NNE **HWY 100** **UST** **N/A**
1/4-1/2 **BUNNELL, FL 32110** **AST**
0.371 mi.
1959 ft. **Site 1 of 2 in cluster D**

Relative:
Higher

Actual:
20 ft.

LUST:

Region:	STATE
Facility Id:	8519051
Facility Status:	CLOSED
Facility Type:	C - Fuel user/Non-retail
Facility Phone:	(904)437-2417
Facility Cleanup Rank:	Not reported
District:	Northeast District
Lat/Long (dms):	29 28 31. / 81 14 52.
Section:	Not reported
Township:	Not reported
Range:	Not reported
Feature:	Not reported
Method:	UNVR
Datum:	0
Score:	Not reported
Score Effective Date:	Not reported
Score When Ranked:	Not reported
Operator:	JAMES R. BRATCHER
Name Update:	06/01/2005

BUNNEL-CITY (Continued) **U001351941**

Address Update:	Not reported
Discharge Cleanup Summary:	
Discharge Date:	10/09/1990
PCT Discharge Combined:	Not reported
Cleanup Required:	R - CLEANUP REQUIRED
Discharge Cleanup Status:	SRCR - SRCR COMPLETE
Disch Cleanup Status Date:	01/19/1993
Cleanup Work Status:	COMPLETED
Information Source:	D - DISCHARGE NOTIFICATION
Other Source Description:	Not reported
Eligibility Indicator:	I - INELIGIBLE
Site Manager:	Not reported
Site Mgr End Date:	Not reported
Tank Office:	-
Task Information:	
District:	NED
Facility ID:	8519051
Facility Status:	CLOSED
Facility Type:	C - Fuel user/Non-retail -
County:	FLAGLER
County ID:	18
Cleanup Eligibility Status:	I
Source Effective Date:	01-19-1993
Discharge Date:	10-09-1990
Cleanup Required:	R - CLEANUP REQUIRED
Discharge Cleanup Status:	SRCR - SRCR COMPLETE
Disch Cleanup Status Date:	01-19-1993
SRC Action Type:	SRCR - SITE REHABILITATION COMPLETION REPORT
SRC Submit Date:	12-17-1992
SRC Review Date:	01-04-1992
SRC Completion Status:	A - APPROVED
SRC Issue Date:	01-19-1993
SRC Comment:	Not reported
Cleanup Work Status:	COMPLETED
Site Mgr:	Not reported
Site Mgr End Date:	Not reported
Tank Office:	-
SR Task ID:	13359
SR Cleanup Responsible:	RP - RESPONSIBLE PARTY
SR Funding Eligibility Type:	-
SR Actual Cost:	Not reported
SR Completion Date:	Not reported
SR Payment Date:	Not reported
SR Oral Date:	Not reported
SR Written Date:	12-20-1990
SR Soil Removal:	Y
SR Free Product Removal:	Not reported
SR Soil Tonnage Removed:	Not reported
SR Soil Treatment:	Not reported
SR Other Treatment:	Not reported
SR Alternate Proc Received Date:	Not reported
SR Alternate Procedure Status:	Not reported
SR Alternate Procedure Status Date:	Not reported
SR Alternate Procedure Comments:	Not reported
SA Task ID:	13360
SA Cleanup Responsible:	RP - RESPONSIBLE PARTY

BUNNEL-CITY (Continued) **U001351941**

SA Funding Eligibility Type:	-
SA Actual Cost:	Not reported
SA Completion Date:	09-09-1991
SA Payment Date:	Not reported
RAP Task ID:	13361
RAP Cleanup Responsible ID:	RP - RESPONSIBLE PARTY
RAP Funding Eligibility Type:	-
RAP Actual Cost:	Not reported
RAP Completion Date:	09-18-1991
RAP Payment Date:	Not reported
RAP Last Order Approved:	1991-09-18 00:00:00
RA Task ID:	13362
RA Cleanup Responsible:	RP - RESPONSIBLE PARTY
RA Funding Eligibility Type:	-
RA Years to Complete:	Not reported
RA Actual Cost:	Not reported

Click here for Florida Oculus:

UST:

Facility Id:	8519051
Facility Status:	CLOSED
Type Description:	Fuel user/Non-retail
Facility Phone:	(904) 437-2417
Region:	STATE
Positioning Method:	UNVR
Lat/Long (dms):	29 28 31 / 81 14 55

Owner:

Owner Id:	3030
Owner Name:	BUNNELL CITY
Owner Address:	PO BOX 756
Owner Address 2:	Not reported
Owner City,St,Zip:	BUNNELL, FL 32110
Owner Contact:	JAMES R. BRATCHER
Owner Phone:	(904) 437-2417

Tank Info:

Tank Id:	1
Status:	Removed
Status Date:	30-SEP-1990
Install Date:	01-JUL-1979
Substance:	Unleaded gas
Content Description:	Unleaded Gas
Gallons:	4000
Vessel Indicator:	TANK
Tank Location:	UNDERGROUND
DEP Contractor:	No

Tank Id:	2
Status:	Removed
Status Date:	30-SEP-1990
Install Date:	01-JUL-1979
Substance:	Unleaded gas
Content Description:	Unleaded Gas
Gallons:	4000
Vessel Indicator:	TANK

BUNNEL-CITY (Continued) **U001351941**

Tank Location: UNDERGROUND
DEP Contractor: No

Tank Id: 3
Status: Removed
Status Date: 30-SEP-1990
Install Date: 01-JUL-1979
Substance: Unleaded gas
Content Description: Unleaded Gas
Gallons: 4000
Vessel Indicator: TANK
Tank Location: UNDERGROUND
DEP Contractor: No

Click here for Florida Oculus:

AST:
Facility ID: 8840407
Facility Status: OPEN
Type Description: Agricultural
Facility Phone: (904) 437-2129
DEP Contractor Own: No
Region: STATE
Positioning Method: UNVR
Lat/Long (dms): 29 28 58 / 81 21 40

Owner:
Owner Id: 1630
Owner Name: BAYLOR, A W
Owner Address: RT 1 BOX 181-A
Owner Address 2: Not reported
Owner City,St,Zip: BUNNELL, FL 32110
Owner Contact: A.W.BAYLOR
Owner Phone: (904) 437-2129

Tank Id: 1
Status: In service
Status Date: In service
Install Date: Not reported
Substance: Vehicular diesel
Content Description: Vehicular Diesel
Gallons: 500
Tank Location: ABOVEGROUND

Click here for Florida Oculus:

16 WSW 1/4-1/2 0.378 mi. 1998 ft. | **BUNNELL TIRE SALES**
201 N STATE ST
BUNNELL, FL | **LUST** **UST** | **U004146141** **N/A**

Relative: Higher

Actual: 19 ft.

LUST:

Region:	STATE
Facility Id:	9201771
Facility Status:	CLOSED
Facility Type:	C - Fuel user/Non-retail
Facility Phone:	(904)824-4360
Facility Cleanup Rank:	Not reported
District:	Northeast District
Lat/Long (dms):	29 27 58. / 81 15 32.
Section:	Not reported
Township:	Not reported
Range:	Not reported
Feature:	Not reported
Method:	UNVR
Datum:	0
Score:	5
Score Effective Date:	04/15/2002
Score When Ranked:	Not reported
Operator:	BUNNELL TIRE SALES INC
Name Update:	Not reported
Address Update:	Not reported

Discharge Cleanup Summary:

Discharge Date:	06/26/1992
PCT Discharge Combined:	Not reported
Cleanup Required:	N - NO CLEANUP REQUIRED
Discharge Cleanup Status:	NREQ - CLEANUP NOT REQUIRED
Disch Cleanup Status Date:	05/29/2001
Cleanup Work Status:	COMPLETED
Information Source:	A - ABANDONED TANK RESTORATION
Other Source Description:	Not reported
Eligibility Indicator:	I - INELIGIBLE
Site Manager:	DOHANEY_T
Site Mgr End Date:	04/05/2001
Tank Office:	PCNED - NED STORAGE TANK PROGRAM
Discharge Date:	10/07/1998
PCT Discharge Combined:	Not reported
Cleanup Required:	R - CLEANUP REQUIRED
Discharge Cleanup Status:	SRCR - SRCR COMPLETE
Disch Cleanup Status Date:	12/15/2003
Cleanup Work Status:	COMPLETED
Information Source:	D - DISCHARGE NOTIFICATION
Other Source Description:	Not reported
Eligibility Indicator:	I - INELIGIBLE
Site Manager:	DOHANEY_T
Site Mgr End Date:	12/23/2003
Tank Office:	PCNED - NED STORAGE TANK PROGRAM

Contaminated Media:

Discharge Date:	06/26/1992
Pct Discharge Combined With:	Not reported
Cleanup Required:	N - NO CLEANUP REQUIRED
Discharge Cleanup Status:	NREQ - CLEANUP NOT REQUIRED
Disch Cleanup Status Date:	05/29/2001

BUNNELL TIRE SALES (Continued) **U004146141**

Cleanup Work Status:	COMPLETED
Information Source:	A - ABANDONED TANK RESTORATION
Other Source Description:	Not reported
Elig Indicator:	I - INELIGIBLE
Site Manager:	DOHANEY_T
Site Mgr End Date:	04/05/2001
Tank Office:	PCNED - NED STORAGE TANK PROGR
Contaminated Drinking Wells:	Not reported
Contaminated Monitoring Well:	Not reported
Contaminated Soil:	Not reported
Contaminated Surface Water:	Not reported
Contaminated Ground Water:	Not reported
Pollutant:	Y - UNKNOWN/NOT REPORTED
Pollutant Other Description:	Not reported
Gallons Discharged:	Not reported
Discharge Date:	10/07/1998
Pct Discharge Combined With:	Not reported
Cleanup Required:	R - CLEANUP REQUIRED
Discharge Cleanup Status:	SRCR - SRCR COMPLETE
Disch Cleanup Status Date:	12/15/2003
Cleanup Work Status:	COMPLETED
Information Source:	D - DISCHARGE NOTIFICATION
Other Source Description:	Not reported
Elig Indicator:	I - INELIGIBLE
Site Manager:	DOHANEY_T
Site Mgr End Date:	12/23/2003
Tank Office:	PCNED - NED STORAGE TANK PROGR
Contaminated Drinking Wells:	Not reported
Contaminated Monitoring Well:	Yes
Contaminated Soil:	Yes
Contaminated Surface Water:	Not reported
Contaminated Ground Water:	Yes
Pollutant:	L - WASTE OIL
Pollutant Other Description:	Not reported
Gallons Discharged:	Not reported

Task Information:

District:	NED
Facility ID:	9201771
Facility Status:	CLOSED
Facility Type:	C - Fuel user/Non-retail -
County:	FLAGLER
County ID:	18
Cleanup Eligibility Status:	I
Source Effective Date:	Not reported
Discharge Date:	06-26-1992
Cleanup Required:	N - NO CLEANUP REQUIRED
Discharge Cleanup Status:	NREQ - CLEANUP NOT REQUIRED
Disch Cleanup Status Date:	05-29-2001
SRC Action Type:	-
SRC Submit Date:	Not reported
SRC Review Date:	Not reported
SRC Completion Status:	-
SRC Issue Date:	Not reported
SRC Comment:	Not reported
Cleanup Work Status:	COMPLETED
Site Mgr:	DOHANEY_T
Site Mgr End Date:	04-05-2001

BUNNELL TIRE SALES (Continued) **U004146141**

Tank Office:	PCNED - Northeast District
SR Task ID:	Not reported
SR Cleanup Responsible:	-
SR Funding Eligibility Type:	-
SR Actual Cost:	Not reported
SR Completion Date:	Not reported
SR Payment Date:	Not reported
SR Oral Date:	Not reported
SR Written Date:	Not reported
SR Soil Removal:	Not reported
SR Free Product Removal:	Not reported
SR Soil Tonnage Removed:	Not reported
SR Soil Treatment:	Not reported
SR Other Treatment:	Not reported
SR Alternate Proc Received Date:	Not reported
SR Alternate Procedure Status:	Not reported
SR Alternate Procedure Status Date:	Not reported
SR Alternate Procedure Comments:	Not reported
SA Task ID:	60776
SA Cleanup Responsible:	-
SA Funding Eligibility Type:	-
SA Actual Cost:	Not reported
SA Completion Date:	Not reported
SA Payment Date:	Not reported
RAP Task ID:	67835
RAP Cleanup Responsible ID:	-
RAP Funding Eligibility Type:	-
RAP Actual Cost:	Not reported
RAP Completion Date:	02-11-2002
RAP Payment Date:	Not reported
RAP Last Order Approved:	Not reported
RA Task ID:	Not reported
RA Cleanup Responsible:	-
RA Funding Eligibility Type:	-
RA Years to Complete:	Not reported
RA Actual Cost:	Not reported
District:	NED
Facility ID:	9201771
Facility Status:	CLOSED
Facility Type:	C - Fuel user/Non-retail -
County:	FLAGLER
County ID:	18
Cleanup Eligibility Status:	I
Source Effective Date:	12-15-2003
Discharge Date:	10-07-1998
Cleanup Required:	R - CLEANUP REQUIRED
Discharge Cleanup Status:	SRCR - SRCR COMPLETE
Disch Cleanup Status Date:	12-15-2003
SRC Action Type:	SRCR - SITE REHABILITATION COMPLETION REPORT
SRC Submit Date:	11-18-2003
SRC Review Date:	12-15-2003
SRC Completion Status:	A - APPROVED
SRC Issue Date:	12-23-2003
SRC Comment:	NFA APPROVED.
Cleanup Work Status:	COMPLETED
Site Mgr:	DOHANEY_T
Site Mgr End Date:	12-23-2003

BUNNELL TIRE SALES (Continued) **U004146141**

Tank Office:	PCNED - Northeast District
SR Task ID:	Not reported
SR Cleanup Responsible:	-
SR Funding Eligibility Type:	-
SR Actual Cost:	Not reported
SR Completion Date:	Not reported
SR Payment Date:	Not reported
SR Oral Date:	Not reported
SR Written Date:	Not reported
SR Soil Removal:	Not reported
SR Free Product Removal:	Not reported
SR Soil Tonnage Removed:	Not reported
SR Soil Treatment:	Not reported
SR Other Treatment:	Not reported
SR Alternate Proc Received Date:	Not reported
SR Alternate Procedure Status:	Not reported
SR Alternate Procedure Status Date:	Not reported
SR Alternate Procedure Comments:	Not reported
SA Task ID:	60879
SA Cleanup Responsible:	-
SA Funding Eligibility Type:	-
SA Actual Cost:	Not reported
SA Completion Date:	Not reported
SA Payment Date:	Not reported
RAP Task ID:	64060
RAP Cleanup Responsible ID:	-
RAP Funding Eligibility Type:	-
RAP Actual Cost:	Not reported
RAP Completion Date:	02-11-2002
RAP Payment Date:	Not reported
RAP Last Order Approved:	Not reported
RA Task ID:	69237
RA Cleanup Responsible:	-
RA Funding Eligibility Type:	-
RA Years to Complete:	0
RA Actual Cost:	Not reported

Click here for Florida Oculus:

UST:

Facility Id:	9201771
Facility Status:	CLOSED
Type Description:	Fuel user/Non-retail
Facility Phone:	(904) 824-4360
Region:	STATE
Positioning Method:	UNVR
Lat/Long (dms):	29 27 52 / 81 15 26

Owner:

Owner Id:	13703
Owner Name:	MARTIN, JIMMY S
Owner Address:	PO BOX 3685
Owner Address 2:	Not reported
Owner City,St,Zip:	SAINT AUGUSTINE, FL 32085
Owner Contact:	JIMMY S MARTIN
Owner Phone:	(904) 829-0115

D17 NNE 1/4-1/2 0.397 mi. 2095 ft. | **FL DEPT OF TRANSPORTATION-BUNNELL SUB**
OLD BEACH RD
BUNNELL, FL 32010

LUST **U001351940**
UST **N/A**

Site 2 of 2 in cluster D

Relative: Higher

Actual: 21 ft.

LUST:

Region:	STATE
Facility Id:	8519049
Facility Status:	CLOSED
Facility Type:	G - State Government
Facility Phone:	(904)437-3446
Facility Cleanup Rank:	1275
District:	Northeast District
Lat/Long (dms):	29 28 34. / 81 14 53.
Section:	011
Township:	12S
Range:	30E
Feature:	Not reported
Method:	UNVR
Datum:	0
Score:	94
Score Effective Date:	02/12/2013
Score When Ranked:	70
Operator:	JACOBVITZ D D
Name Update:	Not reported
Address Update:	Not reported

Petroleum Cleanup PCT Facility Score:

Facility Cleanup Status:	ONGO - ONGOING
Contact:	DAVID CLARK
Contact Company:	FL DEPT OF TRANSPORTATION DIST V
Contact Address:	719 S WOODLAND BLVD MS-4501
Contact City/State/Zip:	DELAND, FL 32720
Phone:	(386)943-5007
Bad Address Ind:	N
State:	FL
Zip:	32010
Score:	94
Score Effective Date:	12-FEB-13 12.00.00.000000
Related Party ID:	24717
Primary RP Role:	ACCOUNT OWNER
RP Begin Date:	08/29/1991
RP Zip:	Not reported
RP Extension:	Not reported

Discharge Cleanup Summary:

Discharge Date:	10/04/1989
PCT Discharge Combined:	Not reported
Cleanup Required:	R - CLEANUP REQUIRED
Discharge Cleanup Status:	RA - RA ONGOING
Disch Cleanup Status Date:	05/24/2002
Cleanup Work Status:	INACTIVE
Information Source:	D - DISCHARGE NOTIFICATION
Other Source Description:	Not reported
Eligibility Indicator:	E - ELIGIBLE
Site Manager:	YORK_CLAIMS
Site Mgr End Date:	08/02/2006
Tank Office:	-

FL DEPT OF TRANSPORTATION-BUNNELL SUB (Continued) **U001351940**

Petroleum Cleanup Program Eligibility:

Facility ID:	8519049
Discharge Date:	04-OCT-89
Pct Discharge Combined With:	Not reported
Cleanup Required:	R - CLEANUP REQUIRED
Discharge Cleanup Status:	RA - RA ONGOING
Disch Cleanup Status Date:	05/24/2002
Cleanup Work Status:	INACTIVE
Information Source:	D - DISCHARGE NOTIFICATION
Other Source Description:	Not reported
Application Received Date:	04-OCT-89
Cleanup Program:	C - PETROLEUM CLEANUP PARTICIPATION PROGRAM
Eligibility Status:	18-FEB-02
Elig Status Date:	18-FEB-02
Letter Of Intent Date:	Not reported
Redetermined:	No
Inspection Date:	Not reported
Site Manager:	YORK_CLAIMS
Site Mgr End Date:	08/02/2006
Tank Office:	-
Deductible Amount:	Not reported
Deductible Paid To Date:	0
Co-Pay Amount:	25
Co-Pay Paid To Date:	0
Cap Amount:	400000

Task Information:

District:	NED
Facility ID:	8519049
Facility Status:	CLOSED
Facility Type:	G - State Government -
County:	FLAGLER
County ID:	18
Cleanup Eligibility Status:	E
Source Effective Date:	Not reported
Discharge Date:	10-04-1989
Cleanup Required:	R - CLEANUP REQUIRED
Discharge Cleanup Status:	RA - RA ONGOING
Disch Cleanup Status Date:	05-24-2002
SRC Action Type:	-
SRC Submit Date:	Not reported
SRC Review Date:	Not reported
SRC Completion Status:	-
SRC Issue Date:	Not reported
SRC Comment:	Not reported
Cleanup Work Status:	INACTIVE
Site Mgr:	YORK_CLAIMS
Site Mgr End Date:	08-02-2006
Tank Office:	-
SR Task ID:	13404
SR Cleanup Responsible:	RP - RESPONSIBLE PARTY
SR Funding Eligibility Type:	-
SR Actual Cost:	Not reported
SR Completion Date:	Not reported
SR Payment Date:	Not reported
SR Oral Date:	Not reported
SR Written Date:	Not reported

FL DEPT OF TRANSPORTATION-BUNNELL SUB (Continued) **U001351940**

SR Soil Removal:	Not reported
SR Free Product Removal:	Not reported
SR Soil Tonnage Removed:	Not reported
SR Soil Treatment:	Not reported
SR Other Treatment:	Not reported
SR Alternate Proc Received Date:	Not reported
SR Alternate Procedure Status:	Not reported
SR Alternate Procedure Status Date:	Not reported
SR Alternate Procedure Comments:	Not reported
SA Task ID:	13405
SA Cleanup Responsible:	RP - RESPONSIBLE PARTY
SA Funding Eligibility Type:	-
SA Actual Cost:	Not reported
SA Completion Date:	03-01-1995
SA Payment Date:	Not reported
RAP Task ID:	13406
RAP Cleanup Responsible ID:	RP - RESPONSIBLE PARTY
RAP Funding Eligibility Type:	-
RAP Actual Cost:	Not reported
RAP Completion Date:	Not reported
RAP Payment Date:	Not reported
RAP Last Order Approved:	1996-06-26 00:00:00
RA Task ID:	61385
RA Cleanup Responsible:	RP - RESPONSIBLE PARTY
RA Funding Eligibility Type:	-
RA Years to Complete:	Not reported
RA Actual Cost:	Not reported

Click here for Florida Oculus:

UST:

Facility Id:	8519049
Facility Status:	CLOSED
Type Description:	State Government
Facility Phone:	(904) 437-3446
Region:	STATE
Positioning Method:	UNVR
Lat/Long (dms):	29 28 33 / 81 14 56

Owner:

Owner Id:	24717
Owner Name:	FL DEPT OF TRANSPORTATION DIST V
Owner Address:	719 S WOODLAND BLVD MS-4501
Owner Address 2:	ATTN: FLEET MGMT MS 3-510
Owner City,St,Zip:	DELAND, FL 32720
Owner Contact:	DAVID CLARK
Owner Phone:	(386) 943-5007

Tank Info:

Tank Id:	1
Status:	Removed
Status Date:	31-OCT-1989
Install Date:	01-NOV-1977
Substance:	Leaded gas
Content Description:	Leaded Gas
Gallons:	2000
Vessel Indicator:	TANK

FL DEPT OF TRANSPORTATION-BUNNELL SUB (Continued) **U001351940**

Tank Location:	UNDERGROUND
DEP Contractor:	No

Tank Id:	2
Status:	Removed
Status Date:	31-OCT-1989
Install Date:	01-JUL-1967
Substance:	Vehicular diesel
Content Description:	Vehicular Diesel
Gallons:	1012
Vessel Indicator:	TANK
Tank Location:	UNDERGROUND
DEP Contractor:	No

Tank Id:	2R1
Status:	Removed
Status Date:	30-SEP-1989
Install Date:	01-JAN-1989
Substance:	Vehicular diesel
Content Description:	Vehicular Diesel
Gallons:	1000
Vessel Indicator:	TANK
Tank Location:	UNDERGROUND
DEP Contractor:	No

Click here for Florida Oculus:

E18 **TOWN & COUNTRY FORD** **LUST** **U001546657**
WSW **UNKNOWN** **UST** **N/A**
1/4-1/2 **BUNNELL, FL 32110**
0.407 mi.
2149 ft. **Site 1 of 2 in cluster E**

Relative:
Higher

Actual:
19 ft.

LUST:

Region:	STATE
Facility Id:	9201594
Facility Status:	CLOSED
Facility Type:	C - Fuel user/Non-retail
Facility Phone:	(904)437-3301
Facility Cleanup Rank:	Not reported
District:	Northeast District
Lat/Long (dms):	29 28 0.5 / 81 15 35.
Section:	Not reported
Township:	Not reported
Range:	Not reported
Feature:	Not reported
Method:	AGPS
Datum:	0
Score:	6
Score Effective Date:	01/06/1998
Score When Ranked:	Not reported
Operator:	TRIVETT, SAM
Name Update:	Not reported
Address Update:	Not reported

Discharge Cleanup Summary:

Discharge Date:	06/05/1992

TOWN & COUNTRY FORD (Continued) **U001546657**

PCT Discharge Combined:	Not reported
Cleanup Required:	R - CLEANUP REQUIRED
Discharge Cleanup Status:	NFA - NFA COMPLETE
Disch Cleanup Status Date:	02/17/1993
Cleanup Work Status:	COMPLETED
Information Source:	A - ABANDONED TANK RESTORATION
Other Source Description:	REPORT
Eligibility Indicator:	E - ELIGIBLE
Site Manager:	Not reported
Site Mgr End Date:	Not reported
Tank Office:	-

Petroleum Cleanup Program Eligibility:

Facility ID:	9201594
Discharge Date:	05-JUN-92
Pct Discharge Combined With:	Not reported
Cleanup Required:	R - CLEANUP REQUIRED
Discharge Cleanup Status:	NFA - NFA COMPLETE
Disch Cleanup Status Date:	02/17/1993
Cleanup Work Status:	COMPLETED
Information Source:	A - ABANDONED TANK RESTORATION
Other Source Description:	REPORT
Application Received Date:	30-JUN-92
Cleanup Program:	A - ABANDONED TANK RESTORATION PROGRAM
Eligibility Status:	23-OCT-92
Elig Status Date:	23-OCT-92
Letter Of Intent Date:	06/30/1992
Redetermined:	No
Inspection Date:	07/08/1992
Site Manager:	Not reported
Site Mgr End Date:	Not reported
Tank Office:	-
Deductible Amount:	500
Deductible Paid To Date:	500
Co-Pay Amount:	0
Co-Pay Paid To Date:	0
Cap Amount:	Not reported

Task Information:

District:	NED
Facility ID:	9201594
Facility Status:	CLOSED
Facility Type:	C - Fuel user/Non-retail -
County:	FLAGLER
County ID:	18
Cleanup Eligibility Status:	E
Source Effective Date:	02-17-1993
Discharge Date:	06-05-1992
Cleanup Required:	R - CLEANUP REQUIRED
Discharge Cleanup Status:	NFA - NFA COMPLETE
Disch Cleanup Status Date:	02-17-1993
SRC Action Type:	NFA - NO FURTHER ACTION
SRC Submit Date:	02-15-1993
SRC Review Date:	02-17-1993
SRC Completion Status:	A - APPROVED
SRC Issue Date:	02-17-1993
SRC Comment:	MICHELLE DEAN
Cleanup Work Status:	COMPLETED

TOWN & COUNTRY FORD (Continued) **U001546657**

Site Mgr:	Not reported
Site Mgr End Date:	Not reported
Tank Office:	-
SR Task ID:	Not reported
SR Cleanup Responsible:	-
SR Funding Eligibility Type:	-
SR Actual Cost:	Not reported
SR Completion Date:	Not reported
SR Payment Date:	Not reported
SR Oral Date:	Not reported
SR Written Date:	Not reported
SR Soil Removal:	Not reported
SR Free Product Removal:	Not reported
SR Soil Tonnage Removed:	Not reported
SR Soil Treatment:	Not reported
SR Other Treatment:	Not reported
SR Alternate Proc Received Date:	Not reported
SR Alternate Procedure Status:	Not reported
SR Alternate Procedure Status Date:	Not reported
SR Alternate Procedure Comments:	Not reported
SA Task ID:	13330
SA Cleanup Responsible:	-
SA Funding Eligibility Type:	-
SA Actual Cost:	Not reported
SA Completion Date:	02-17-1993
SA Payment Date:	Not reported
RAP Task ID:	Not reported
RAP Cleanup Responsible ID:	-
RAP Funding Eligibility Type:	-
RAP Actual Cost:	Not reported
RAP Completion Date:	Not reported
RAP Payment Date:	Not reported
RAP Last Order Approved:	Not reported
RA Task ID:	13331
RA Cleanup Responsible:	RP - RESPONSIBLE PARTY
RA Funding Eligibility Type:	-
RA Years to Complete:	Not reported
RA Actual Cost:	Not reported

Click here for Florida Oculus:

UST:

Facility Id:	9201594
Facility Status:	CLOSED
Type Description:	Fuel user/Non-retail
Facility Phone:	(904) 437-3301
Region:	STATE
Positioning Method:	AGPS
Lat/Long (dms):	29 28 1 / 81 15 38

Owner:

Owner Id:	25658
Owner Name:	TRIVETT, SAM
Owner Address:	PO BOX 548
Owner Address 2:	Not reported
Owner City,St,Zip:	BUNNELL, FL 32110
Owner Contact:	SAM TRIVETT

TOWN & COUNTRY FORD (Continued) **U001546657**

Owner Phone: (904) 437-2251

Tank Info:

Tank Id:	1
Status:	Closed in place
Status Date:	31-MAY-1992
Install Date:	01-JUL-1960
Substance:	Leaded gas
Content Description:	Leaded Gas
Gallons:	4000
Vessel Indicator:	TANK
Tank Location:	UNDERGROUND
DEP Contractor:	No

Tank Id:	2
Status:	Closed in place
Status Date:	31-MAY-1992
Install Date:	01-JUL-1960
Substance:	Leaded gas
Content Description:	Leaded Gas
Gallons:	4000
Vessel Indicator:	TANK
Tank Location:	UNDERGROUND
DEP Contractor:	No

Click here for Florida Oculus:

E19 **HYATT AUTO PARTS INC** **LUST U000111117**
WSW 304 N STATE ST **UST N/A**
1/4-1/2 **BUNNELL, FL 32110**
0.425 mi.
2242 ft. **Site 2 of 2 in cluster E**

Relative:
Higher

Actual:
19 ft.

LUST:

Region:	STATE
Facility Id:	8519033
Facility Status:	CLOSED
Facility Type:	C - Fuel user/Non-retail
Facility Phone:	Not reported
Facility Cleanup Rank:	12937
District:	Northeast District
Lat/Long (dms):	29 28 3.0 / 81 15 35.
Section:	Not reported
Township:	Not reported
Range:	Not reported
Feature:	Not reported
Method:	UNVR
Datum:	0
Score:	6
Score Effective Date:	01/06/1998
Score When Ranked:	6
Operator:	HYATT, LAWRENCE D
Name Update:	Not reported
Address Update:	Not reported

Petroleum Cleanup PCT Facility Score:

Facility Cleanup Status:	APPL - APPLICATION

HYATT AUTO PARTS INC (Continued) **U000111117**

Contact:	LAWRENCE D. HYATT
Contact Company:	HYATT, LAWRENCE D
Contact Address:	140 WARWICK AVE
Contact City/State/Zip:	ORMOND BEACH, FL 32174
Phone:	Not reported
Bad Address Ind:	N
State:	FL
Zip:	32110
Score:	6
Score Effective Date:	06-JAN-98 12.00.00.000000
Related Party ID:	10607
Primary RP Role:	ACCOUNT OWNER
RP Begin Date:	05/20/1994
RP Zip:	Not reported
RP Extension:	Not reported

Discharge Cleanup Summary:

Discharge Date:	05/30/1989
PCT Discharge Combined:	Not reported
Cleanup Required:	R - CLEANUP REQUIRED
Discharge Cleanup Status:	ENTD - ELIGIBLE - NO TASK LEVEL DATA
Disch Cleanup Status Date:	07/12/1991
Cleanup Work Status:	INACTIVE
Information Source:	A - ABANDONED TANK RESTORATION
Other Source Description:	Not reported
Eligibility Indicator:	E - ELIGIBLE
Site Manager:	Not reported
Site Mgr End Date:	Not reported
Tank Office:	-

Petroleum Cleanup Program Eligibility:

Facility ID:	8519033
Discharge Date:	30-MAY-89
Pct Discharge Combined With:	Not reported
Cleanup Required:	R - CLEANUP REQUIRED
Discharge Cleanup Status:	ENTD - ELIGIBLE - NO TASK LEVEL DATA
Disch Cleanup Status Date:	07/12/1991
Cleanup Work Status:	INACTIVE
Information Source:	A - ABANDONED TANK RESTORATION
Other Source Description:	Not reported
Application Received Date:	25-MAR-91
Cleanup Program:	A - ABANDONED TANK RESTORATION PROGRAM
Eligibility Status:	12-JUL-91
Elig Status Date:	12-JUL-91
Letter Of Intent Date:	01/17/1995
Redetermined:	No
Inspection Date:	06/26/1991
Site Manager:	Not reported
Site Mgr End Date:	Not reported
Tank Office:	-
Deductible Amount:	500
Deductible Paid To Date:	500
Co-Pay Amount:	0
Co-Pay Paid To Date:	0
Cap Amount:	Not reported

Task Information:

District:	NED

HYATT AUTO PARTS INC (Continued) **U000111117**

Facility ID:	8519033
Facility Status:	CLOSED
Facility Type:	C - Fuel user/Non-retail -
County:	FLAGLER
County ID:	18
Cleanup Eligibility Status:	E
Source Effective Date:	Not reported
Discharge Date:	05-30-1989
Cleanup Required:	R - CLEANUP REQUIRED
Discharge Cleanup Status:	ENTD - ELIGIBLE - NO TASK LEVEL DATA
Disch Cleanup Status Date:	07-12-1991
SRC Action Type:	-
SRC Submit Date:	Not reported
SRC Review Date:	Not reported
SRC Completion Status:	-
SRC Issue Date:	Not reported
SRC Comment:	Not reported
Cleanup Work Status:	INACTIVE
Site Mgr:	Not reported
Site Mgr End Date:	Not reported
Tank Office:	-
SR Task ID:	13341
SR Cleanup Responsible:	RP - RESPONSIBLE PARTY
SR Funding Eligibility Type:	-
SR Actual Cost:	Not reported
SR Completion Date:	Not reported
SR Payment Date:	Not reported
SR Oral Date:	Not reported
SR Written Date:	Not reported
SR Soil Removal:	Not reported
SR Free Product Removal:	Not reported
SR Soil Tonnage Removed:	Not reported
SR Soil Treatment:	Not reported
SR Other Treatment:	Not reported
SR Alternate Proc Received Date:	Not reported
SR Alternate Procedure Status:	Not reported
SR Alternate Procedure Status Date:	Not reported
SR Alternate Procedure Comments:	Not reported
SA Task ID:	13342
SA Cleanup Responsible:	RP - RESPONSIBLE PARTY
SA Funding Eligibility Type:	-
SA Actual Cost:	Not reported
SA Completion Date:	Not reported
SA Payment Date:	Not reported
RAP Task ID:	13343
RAP Cleanup Responsible ID:	RP - RESPONSIBLE PARTY
RAP Funding Eligibility Type:	-
RAP Actual Cost:	Not reported
RAP Completion Date:	Not reported
RAP Payment Date:	Not reported
RAP Last Order Approved:	Not reported
RA Task ID:	13344
RA Cleanup Responsible:	RP - RESPONSIBLE PARTY
RA Funding Eligibility Type:	-
RA Years to Complete:	Not reported
RA Actual Cost:	Not reported

HYATT AUTO PARTS INC (Continued) **U000111117**

Click here for Florida Oculus:

UST:

Facility Id:	8519033
Facility Status:	CLOSED
Type Description:	Fuel user/Non-retail
Facility Phone:	Not reported
Region:	STATE
Positioning Method:	UNVR
Lat/Long (dms):	29 28 3 / 81 15 37

Owner:

Owner Id:	10607
Owner Name:	HYATT, LAWRENCE D
Owner Address:	140 WARWICK AVE
Owner Address 2:	Not reported
Owner City,St,Zip:	ORMOND BEACH, FL 32174
Owner Contact:	LAWRENCE D. HYATT
Owner Phone:	Not reported

Tank Info:

Tank Id:	1
Status:	Removed
Status Date:	31-MAY-1989
Install Date:	Not reported
Substance:	Leaded gas
Content Description:	Leaded Gas
Gallons:	2000
Vessel Indicator:	TANK
Tank Location:	UNDERGROUND
DEP Contractor:	No

Tank Id:	2
Status:	Removed
Status Date:	31-MAY-1989
Install Date:	Not reported
Substance:	Leaded gas
Content Description:	Leaded Gas
Gallons:	4000
Vessel Indicator:	TANK
Tank Location:	UNDERGROUND
DEP Contractor:	No

Tank Id:	3
Status:	Removed
Status Date:	31-MAY-1989
Install Date:	Not reported
Substance:	Leaded gas
Content Description:	Leaded Gas
Gallons:	1000
Vessel Indicator:	TANK
Tank Location:	UNDERGROUND
DEP Contractor:	No

Tank Id:	4
Status:	Removed
Status Date:	31-MAY-1989

HYATT AUTO PARTS INC (Continued) **U000111117**

Install Date:	Not reported
Substance:	Leaded gas
Content Description:	Leaded Gas
Gallons:	1000
Vessel Indicator:	TANK
Tank Location:	UNDERGROUND
DEP Contractor:	No

Click here for Florida Oculus:

---

20 WSW 1/4-1/2 0.450 mi. 2376 ft. **US AUTO SERVICE** **LUST U003111168**
409 N STATE ST **UST N/A**
BUNNELL, FL 33210

Relative: Higher

Actual: 19 ft.

LUST:

Region:	STATE
Facility Id:	9601087
Facility Status:	CLOSED
Facility Type:	A - Retail Station
Facility Phone:	Not reported
Facility Cleanup Rank:	12937
District:	Northeast District
Lat/Long (dms):	29 28 3.7 / 81 15 39.
Section:	Not reported
Township:	Not reported
Range:	Not reported
Feature:	Not reported
Method:	Not reported
Datum:	Not reported
Score:	6
Score Effective Date:	04/29/2005
Score When Ranked:	6
Operator:	Not reported
Name Update:	Not reported
Address Update:	Not reported

Discharge Cleanup Summary:

Discharge Date:	04/19/1996
PCT Discharge Combined:	Not reported
Cleanup Required:	R - CLEANUP REQUIRED
Discharge Cleanup Status:	SA - SA ONGOING
Disch Cleanup Status Date:	04/26/2013
Cleanup Work Status:	ACTIVE
Information Source:	D - DISCHARGE NOTIFICATION
Other Source Description:	Not reported
Eligibility Indicator:	E - ELIGIBLE
Site Manager:	TILLMAN_JM
Site Mgr End Date:	Not reported
Tank Office:	PCTM5 - PETROLEUM CLEANUP TEAM 5

Petroleum Cleanup Program Eligibility:

Facility ID:	9601087
Discharge Date:	19-APR-96
Pct Discharge Combined With:	Not reported
Cleanup Required:	R - CLEANUP REQUIRED
Discharge Cleanup Status:	SA - SA ONGOING

US AUTO SERVICE (Continued) **U003111168**

Disch Cleanup Status Date:	04/26/2013
Cleanup Work Status:	ACTIVE
Information Source:	D - DISCHARGE NOTIFICATION
Other Source Description:	Not reported
Application Received Date:	04-OCT-96
Cleanup Program:	C - PETROLEUM CLEANUP PARTICIPATION PROGRAM
Eligibility Status:	25-OCT-96
Elig Status Date:	25-OCT-96
Letter Of Intent Date:	10/04/1996
Redetermined:	No
Inspection Date:	08/21/1996
Site Manager:	TILLMAN_JM
Site Mgr End Date:	Not reported
Tank Office:	PCTM5 - PETROLEUM CLEANUP TEAM 5
Deductible Amount:	Not reported
Deductible Paid To Date:	0
Co-Pay Amount:	25
Co-Pay Paid To Date:	0
Cap Amount:	400000

Contaminated Media:

Discharge Date:	04/19/1996
Pct Discharge Combined With:	Not reported
Cleanup Required:	R - CLEANUP REQUIRED
Discharge Cleanup Status:	SA - SA ONGOING
Disch Cleanup Status Date:	04/26/2013
Cleanup Work Status:	ACTIVE
Information Source:	D - DISCHARGE NOTIFICATION
Other Source Description:	Not reported
Elig Indicator:	E - ELIGIBLE
Site Manager:	TILLMAN_JM
Site Mgr End Date:	Not reported
Tank Office:	PCTM5 - PETROLEUM CLEANUP TEAM
Contaminated Drinking Wells:	0
Contaminated Monitoring Well:	No
Contaminated Soil:	Yes
Contaminated Surface Water:	No
Contaminated Ground Water:	Yes
Pollutant:	B - UNLEADED GAS
Pollutant Other Description:	Not reported
Gallons Discharged:	Not reported

Task Information:

District:	NED
Facility ID:	9601087
Facility Status:	CLOSED
Facility Type:	A - Retail Station -
County:	FLAGLER
County ID:	18
Cleanup Eligibility Status:	E
Source Effective Date:	Not reported
Discharge Date:	04-19-1996
Cleanup Required:	R - CLEANUP REQUIRED
Discharge Cleanup Status:	SA - SA ONGOING
Disch Cleanup Status Date:	04-26-2013
SRC Action Type:	-
SRC Submit Date:	Not reported
SRC Review Date:	Not reported

US AUTO SERVICE (Continued) **U003111168**

SRC Completion Status:	-
SRC Issue Date:	Not reported
SRC Comment:	Not reported
Cleanup Work Status:	ACTIVE
Site Mgr:	TILLMAN_JM
Site Mgr End Date:	Not reported
Tank Office:	PCTM5 - Team 5
SR Task ID:	Not reported
SR Cleanup Responsible:	-
SR Funding Eligibility Type:	-
SR Actual Cost:	Not reported
SR Completion Date:	Not reported
SR Payment Date:	Not reported
SR Oral Date:	Not reported
SR Written Date:	Not reported
SR Soil Removal:	Not reported
SR Free Product Removal:	Not reported
SR Soil Tonnage Removed:	Not reported
SR Soil Treatment:	Not reported
SR Other Treatment:	Not reported
SR Alternate Proc Received Date:	Not reported
SR Alternate Procedure Status:	Not reported
SR Alternate Procedure Status Date:	Not reported
SR Alternate Procedure Comments:	Not reported
SA Task ID:	89706
SA Cleanup Responsible:	-
SA Funding Eligibility Type:	-
SA Actual Cost:	Not reported
SA Completion Date:	Not reported
SA Payment Date:	Not reported
RAP Task ID:	Not reported
RAP Cleanup Responsible ID:	-
RAP Funding Eligibility Type:	-
RAP Actual Cost:	Not reported
RAP Completion Date:	Not reported
RAP Payment Date:	Not reported
RAP Last Order Approved:	Not reported
RA Task ID:	Not reported
RA Cleanup Responsible:	-
RA Funding Eligibility Type:	-
RA Years to Complete:	Not reported
RA Actual Cost:	Not reported

Click here for Florida Oculus:

UST:

Facility Id:	9601087
Facility Status:	CLOSED
Type Description:	Retail Station
Facility Phone:	Not reported
Region:	STATE
Positioning Method:	Not reported
Lat/Long (dms):	Not reported

Owner Records Not Found for this facility id:

Tank Info:

Tank Id:	1

US AUTO SERVICE (Continued) **U003111168**

Status:	Removed
Status Date:	01-APR-1996
Install Date:	Not reported
Substance:	Leaded gas
Content Description:	Leaded Gas
Gallons:	4000
Vessel Indicator:	TANK
Tank Location:	UNDERGROUND
DEP Contractor:	No

Tank Id:	2
Status:	Removed
Status Date:	01-APR-1996
Install Date:	Not reported
Substance:	Leaded gas
Content Description:	Leaded Gas
Gallons:	4000
Vessel Indicator:	TANK
Tank Location:	UNDERGROUND
DEP Contractor:	No

Tank Id:	3
Status:	Removed
Status Date:	01-APR-1996
Install Date:	Not reported
Substance:	Vehicular diesel
Content Description:	Vehicular Diesel
Gallons:	4000
Vessel Indicator:	TANK
Tank Location:	UNDERGROUND
DEP Contractor:	No

Tank Id:	4
Status:	Removed
Status Date:	01-APR-1996
Install Date:	Not reported
Substance:	Vehicular diesel
Content Description:	Vehicular Diesel
Gallons:	2000
Vessel Indicator:	TANK
Tank Location:	UNDERGROUND
DEP Contractor:	No

Tank Id:	5
Status:	Removed
Status Date:	01-APR-1996
Install Date:	Not reported
Substance:	Kerosene
Content Description:	Kerosene
Gallons:	2000
Vessel Indicator:	TANK
Tank Location:	UNDERGROUND
DEP Contractor:	No

Click here for Florida Oculus:

Count: 30 records.

ORPHAN SUMMARY

City	EDR ID	Site Name	Site Address	Zip	Database(s)
BUNNELL	A100161726	MILLICAN W D	RT 1	32110	AST
BUNNELL	1014467705	FLORIDA DIV OF FORESTRY	RT 1	32110	RCRA-CESQG
BUNNELL	A100161723	ALFRED TUCKER & SONS	RT 1	32110	AST
BUNNELL	1007443952	SR 100 TRASH DUMP AT AIR-FIELD	SR 100		ODI
BUNNELL	U004147059	COUNTRY STORE #221	HWY 305	32110	UST
BUNNELL	1005441493	MR DRY CLEAN	605TH E MOODY BLVD UNIT F & G	32110	RCRA-SQG, FINDS
BUNNELL	S107722681	R E MORRIS AND SONS - FLAGLER HESS	I 95 & STHY 100	32110	TIER 2
BUNNELL	1011434349	FLAGLER COUNTY FAIRGROUNDS - - COV	COUNTY ROAD 13, 4,000 FT WEST	32110	FINDS
BUNNELL	1010495144	FLAGLER COUNTY FAIRGROUNDS--CO	COUNTY ROAD 13, 4,000 FT WEST	32110	FINDS
BUNNELL	S100888653	CARLLSON AIRBODY AKA FLAGLER COUNT	FLAGLER AIRPT CORD	32110	FI Sites
BUNNELL	1011422586	HESS - FLAGLER	4861 E HWY 100	32110	FINDS
BUNNELL	1010562538	NEW PALM COAST AUTO BODY	4365 E HWY 100	32110	RCRA-CESQG
BUNNELL	1000408298	SOUTHERN WOOD PIEDMONT- BUNNEL FAC	INT OF US1 & SR13	32110	CERCLIS, FINDS
BUNNELL	1008234204	FLAGLER COUNTY ADMINISTRATION/	1200 E MOODY BLVDSOUTHSIDE OF	32110	FINDS
BUNNELL	1011584389	LEES FORMER IMPOUNDMENT	EAST OF U.S. HWY 1, NORTH OF S	32110	ICIS
BUNNELL	S107720972	MEMORIAL HOSPITAL - FLAGLER	STHY 1 MOODY BOULEVARD	32110	TIER 2
BUNNELL	S107930560	FLAGLER COUNTY WHOLESALE NURSERY I	13000 STHY 11	32110	Financial Assurance
BUNNELL	1011977293	FLAGLER COUNTY	UNKNOWN		FINDS
BUNNELL	1004685568	FLAGLER COUNTY SCHOOL BOARD	USHY 100	32110	RCRA-CESQG, FINDS
BUNNELL	1014389025	FAITH DRYCLEANERS LLC	801 S USHY 1	32110	RCRA-CESQG
BUNNELL	1001217937	JOHNS METALS	USHY 1S	32110	RCRA-CESQG, FINDS
BUNNELL	S112225021	ITT RAYONIER BUNNELL LUMBER DIV	USHY 1		VCP
BUNNELL	1010315377	HD SUPPLY PLUMBING HVAC LTD #HG401	3300 USHY 1 N	32110	RCRA NonGen / NLR
BUNNELL	1000499354	SLOAN CONSTRUCTION CO	USHY 1		RCRA NonGen / NLR, FINDS
BUNNELL	U004149717	TOMOKA AUTO PARTS & SALVAGE BER 09	7700 USHY 1 BLOCK		LUST, UST
COUNTY	1007017801	514 11TH AVENUE	514 11TH AVE	32164	SHWS, VCP
FLAGLER COUNTY	2010946228	BETWEEN ST. AUGUSTINE AND FLAGLER	BETWEEN ST. AUGUSTINE AND FLAG		ERNS
PALM COAST	1011488476	TARGET STORE #2364	5100 E HWY 100	32164	RCRA-SQG
PALM COAST	1014389093	TOM GIBBS CHEVROLET INC	5850 E HWY 100	32164	RCRA-CESQG
PALM COAST	1010315323	WALGREENS #7755	5000 E HWY 100	32164	RCRA-CESQG

GOVERNMENT RECORDS SEARCHED / DATA CURRENCY TRACKING

To maintain currency of the following federal and state databases, EDR contacts the appropriate governmental agency on a monthly or quarterly basis, as required.

Number of Days to Update: Provides confirmation that EDR is reporting records that have been updated within 90 days from the date the government agency made the information available to the public.

STANDARD ENVIRONMENTAL RECORDS

Federal NPL site list

NPL: National Priority List

National Priorities List (Superfund). The NPL is a subset of CERCLIS and identifies over 1,200 sites for priority cleanup under the Superfund Program. NPL sites may encompass relatively large areas. As such, EDR provides polygon coverage for over 1,000 NPL site boundaries produced by EPA's Environmental Photographic Interpretation Center (EPIC) and regional EPA offices.

Date of Government Version: 02/01/2013
Date Data Arrived at EDR: 03/01/2013
Date Made Active in Reports: 03/13/2013
Number of Days to Update: 12

Source: EPA
Telephone: N/A
Last EDR Contact: 05/09/2013
Next Scheduled EDR Contact: 07/22/2013
Data Release Frequency: Quarterly

NPL Site Boundaries

Sources:

EPA's Environmental Photographic Interpretation Center (EPIC)
Telephone: 202-564-7333

EPA Region 1
Telephone 617-918-1143

EPA Region 3
Telephone 215-814-5418

EPA Region 4
Telephone 404-562-8033

EPA Region 5
Telephone 312-886-6686

EPA Region 10
Telephone 206-553-8665

EPA Region 6
Telephone: 214-655-6659

EPA Region 7
Telephone: 913-551-7247

EPA Region 8
Telephone: 303-312-6774

EPA Region 9
Telephone: 415-947-4246

Proposed NPL: Proposed National Priority List Sites

A site that has been proposed for listing on the National Priorities List through the issuance of a proposed rule in the Federal Register. EPA then accepts public comments on the site, responds to the comments, and places on the NPL those sites that continue to meet the requirements for listing.

Date of Government Version: 02/01/2013
Date Data Arrived at EDR: 03/01/2013
Date Made Active in Reports: 03/13/2013
Number of Days to Update: 12

Source: EPA
Telephone: N/A
Last EDR Contact: 05/09/2013
Next Scheduled EDR Contact: 07/22/2013
Data Release Frequency: Quarterly

NPL LIENS: Federal Superfund Liens

Federal Superfund Liens. Under the authority granted the USEPA by CERCLA of 1980, the USEPA has the authority to file liens against real property in order to recover remedial action expenditures or when the property owner received notification of potential liability. USEPA compiles a listing of filed notices of Superfund Liens.

Date of Government Version: 10/15/1991
Date Data Arrived at EDR: 02/02/1994
Date Made Active in Reports: 03/30/1994
Number of Days to Update: 56

Source: EPA
Telephone: 202-564-4267
Last EDR Contact: 08/15/2011
Next Scheduled EDR Contact: 11/28/2011
Data Release Frequency: No Update Planned

GOVERNMENT RECORDS SEARCHED / DATA CURRENCY TRACKING

Federal Delisted NPL site list

DELISTED NPL: National Priority List Deletions

The National Oil and Hazardous Substances Pollution Contingency Plan (NCP) establishes the criteria that the EPA uses to delete sites from the NPL. In accordance with 40 CFR 300.425.(e), sites may be deleted from the NPL where no further response is appropriate.

Date of Government Version: 02/01/2013	Source: EPA
Date Data Arrived at EDR: 03/01/2013	Telephone: N/A
Date Made Active in Reports: 03/13/2013	Last EDR Contact: 05/09/2013
Number of Days to Update: 12	Next Scheduled EDR Contact: 07/22/2013
	Data Release Frequency: Quarterly

Federal CERCLIS list

CERCLIS: Comprehensive Environmental Response, Compensation, and Liability Information System

CERCLIS contains data on potentially hazardous waste sites that have been reported to the USEPA by states, municipalities, private companies and private persons, pursuant to Section 103 of the Comprehensive Environmental Response, Compensation, and Liability Act (CERCLA). CERCLIS contains sites which are either proposed to or on the National Priorities List (NPL) and sites which are in the screening and assessment phase for possible inclusion on the NPL.

Date of Government Version: 02/04/2013	Source: EPA
Date Data Arrived at EDR: 03/01/2013	Telephone: 703-412-9810
Date Made Active in Reports: 03/13/2013	Last EDR Contact: 05/29/2013
Number of Days to Update: 12	Next Scheduled EDR Contact: 09/09/2013
	Data Release Frequency: Quarterly

FEDERAL FACILITY: Federal Facility Site Information listing

A listing of National Priority List (NPL) and Base Realignment and Closure (BRAC) sites found in the Comprehensive Environmental Response, Compensation and Liability Information System (CERCLIS) Database where EPA Federal Facilities Restoration and Reuse Office is involved in cleanup activities.

Date of Government Version: 07/31/2012	Source: Environmental Protection Agency
Date Data Arrived at EDR: 10/09/2012	Telephone: 703-603-8704
Date Made Active in Reports: 12/20/2012	Last EDR Contact: 04/10/2013
Number of Days to Update: 72	Next Scheduled EDR Contact: 07/22/2013
	Data Release Frequency: Varies

Federal CERCLIS NFRAP site List

CERCLIS-NFRAP: CERCLIS No Further Remedial Action Planned

Archived sites are sites that have been removed and archived from the inventory of CERCLIS sites. Archived status indicates that, to the best of EPA's knowledge, assessment at a site has been completed and that EPA has determined no further steps will be taken to list this site on the National Priorities List (NPL), unless information indicates this decision was not appropriate or other considerations require a recommendation for listing at a later time. This decision does not necessarily mean that there is no hazard associated with a given site; it only means that, based upon available information, the location is not judged to be a potential NPL site.

Date of Government Version: 02/05/2013	Source: EPA
Date Data Arrived at EDR: 03/01/2013	Telephone: 703-412-9810
Date Made Active in Reports: 03/13/2013	Last EDR Contact: 05/29/2013
Number of Days to Update: 12	Next Scheduled EDR Contact: 05/09/2013
	Data Release Frequency: Quarterly

Federal RCRA CORRACTS facilities list

CORRACTS: Corrective Action Report

CORRACTS identifies hazardous waste handlers with RCRA corrective action activity.

Date of Government Version: 02/12/2013
Date Data Arrived at EDR: 02/21/2013
Date Made Active in Reports: 02/27/2013
Number of Days to Update: 6

Source: EPA
Telephone: 800-424-9346
Last EDR Contact: 05/02/2013
Next Scheduled EDR Contact: 07/15/2013
Data Release Frequency: Quarterly

Federal RCRA non-CORRACTS TSD facilities list

RCRA-TSDF: RCRA - Treatment, Storage and Disposal

RCRAInfo is EPA's comprehensive information system, providing access to data supporting the Resource Conservation and Recovery Act (RCRA) of 1976 and the Hazardous and Solid Waste Amendments (HSWA) of 1984. The database includes selective information on sites which generate, transport, store, treat and/or dispose of hazardous waste as defined by the Resource Conservation and Recovery Act (RCRA). Transporters are individuals or entities that move hazardous waste from the generator offsite to a facility that can recycle, treat, store, or dispose of the waste. TSDFs treat, store, or dispose of the waste.

Date of Government Version: 02/12/2013
Date Data Arrived at EDR: 02/15/2013
Date Made Active in Reports: 02/27/2013
Number of Days to Update: 12

Source: Environmental Protection Agency
Telephone: (404) 562-8651
Last EDR Contact: 05/02/2013
Next Scheduled EDR Contact: 07/15/2013
Data Release Frequency: Quarterly

Federal RCRA generators list

RCRA-LQG: RCRA - Large Quantity Generators

RCRAInfo is EPA's comprehensive information system, providing access to data supporting the Resource Conservation and Recovery Act (RCRA) of 1976 and the Hazardous and Solid Waste Amendments (HSWA) of 1984. The database includes selective information on sites which generate, transport, store, treat and/or dispose of hazardous waste as defined by the Resource Conservation and Recovery Act (RCRA). Large quantity generators (LQGs) generate over 1,000 kilograms (kg) of hazardous waste, or over 1 kg of acutely hazardous waste per month.

Date of Government Version: 02/12/2013
Date Data Arrived at EDR: 02/15/2013
Date Made Active in Reports: 02/27/2013
Number of Days to Update: 12

Source: Environmental Protection Agency
Telephone: (404) 562-8651
Last EDR Contact: 05/02/2013
Next Scheduled EDR Contact: 07/15/2013
Data Release Frequency: Quarterly

RCRA-SQG: RCRA - Small Quantity Generators

RCRAInfo is EPA's comprehensive information system, providing access to data supporting the Resource Conservation and Recovery Act (RCRA) of 1976 and the Hazardous and Solid Waste Amendments (HSWA) of 1984. The database includes selective information on sites which generate, transport, store, treat and/or dispose of hazardous waste as defined by the Resource Conservation and Recovery Act (RCRA). Small quantity generators (SQGs) generate between 100 kg and 1,000 kg of hazardous waste per month.

Date of Government Version: 02/12/2013
Date Data Arrived at EDR: 02/15/2013
Date Made Active in Reports: 02/27/2013
Number of Days to Update: 12

Source: Environmental Protection Agency
Telephone: (404) 562-8651
Last EDR Contact: 05/02/2013
Next Scheduled EDR Contact: 07/15/2013
Data Release Frequency: Quarterly

RCRA-CESQG: RCRA - Conditionally Exempt Small Quantity Generators

RCRAInfo is EPA's comprehensive information system, providing access to data supporting the Resource Conservation and Recovery Act (RCRA) of 1976 and the Hazardous and Solid Waste Amendments (HSWA) of 1984. The database includes selective information on sites which generate, transport, store, treat and/or dispose of hazardous waste as defined by the Resource Conservation and Recovery Act (RCRA). Conditionally exempt small quantity generators (CESQGs) generate less than 100 kg of hazardous waste, or less than 1 kg of acutely hazardous waste per month.

Date of Government Version: 02/12/2013
Date Data Arrived at EDR: 02/15/2013
Date Made Active in Reports: 02/27/2013
Number of Days to Update: 12

Source: Environmental Protection Agency
Telephone: (404) 562-8651
Last EDR Contact: 05/02/2013
Next Scheduled EDR Contact: 07/15/2013
Data Release Frequency: Varies

GOVERNMENT RECORDS SEARCHED / DATA CURRENCY TRACKING

Federal Institutional controls / engineering controls registries

US ENG CONTROLS: Engineering Controls Sites List

A listing of sites with engineering controls in place. Engineering controls include various forms of caps, building foundations, liners, and treatment methods to create pathway elimination for regulated substances to enter environmental media or effect human health.

Date of Government Version: 03/14/2013	Source: Environmental Protection Agency
Date Data Arrived at EDR: 03/29/2013	Telephone: 703-603-0695
Date Made Active in Reports: 05/10/2013	Last EDR Contact: 06/10/2013
Number of Days to Update: 42	Next Scheduled EDR Contact: 09/23/2013
	Data Release Frequency: Varies

US INST CONTROL: Sites with Institutional Controls

A listing of sites with institutional controls in place. Institutional controls include administrative measures, such as groundwater use restrictions, construction restrictions, property use restrictions, and post remediation care requirements intended to prevent exposure to contaminants remaining on site. Deed restrictions are generally required as part of the institutional controls.

Date of Government Version: 03/14/2013	Source: Environmental Protection Agency
Date Data Arrived at EDR: 03/29/2013	Telephone: 703-603-0695
Date Made Active in Reports: 05/10/2013	Last EDR Contact: 06/10/2013
Number of Days to Update: 42	Next Scheduled EDR Contact: 09/23/2013
	Data Release Frequency: Varies

LUCIS: Land Use Control Information System

LUCIS contains records of land use control information pertaining to the former Navy Base Realignment and Closure properties.

Date of Government Version: 12/09/2005	Source: Department of the Navy
Date Data Arrived at EDR: 12/11/2006	Telephone: 843-820-7326
Date Made Active in Reports: 01/11/2007	Last EDR Contact: 05/20/2013
Number of Days to Update: 31	Next Scheduled EDR Contact: 09/02/2013
	Data Release Frequency: Varies

Federal ERNS list

ERNS: Emergency Response Notification System

Emergency Response Notification System. ERNS records and stores information on reported releases of oil and hazardous substances.

Date of Government Version: 12/31/2012	Source: National Response Center, United States Coast Guard
Date Data Arrived at EDR: 01/17/2013	Telephone: 202-267-2180
Date Made Active in Reports: 02/15/2013	Last EDR Contact: 04/02/2013
Number of Days to Update: 29	Next Scheduled EDR Contact: 07/15/2013
	Data Release Frequency: Annually

State- and tribal - equivalent CERCLIS

SHWS: Florida's State-Funded Action Sites

State Hazardous Waste Sites. State hazardous waste site records are the states' equivalent to CERCLIS. These sites may or may not already be listed on the federal CERCLIS list. Priority sites planned for cleanup using state funds (state equivalent of Superfund) are identified along with sites where cleanup will be paid for by potentially responsible parties. Available information varies by state.

Date of Government Version: 02/01/2013	Source: Department of Environmental Protection
Date Data Arrived at EDR: 02/26/2013	Telephone: 850-488-0190
Date Made Active in Reports: 03/13/2013	Last EDR Contact: 05/31/2013
Number of Days to Update: 15	Next Scheduled EDR Contact: 09/09/2013
	Data Release Frequency: Semi-Annually

GOVERNMENT RECORDS SEARCHED / DATA CURRENCY TRACKING

State and tribal landfill and/or solid waste disposal site lists

SWF/LF: Solid Waste Facility Database
Solid Waste Facilities/Landfill Sites. SWF/LF type records typically contain an inventory of solid waste disposal facilities or landfills in a particular state. Depending on the state, these may be active or inactive facilities or open dumps that failed to meet RCRA Subtitle D Section 4004 criteria for solid waste landfills or disposal sites.

Date of Government Version: 04/24/2013
Date Data Arrived at EDR: 04/24/2013
Date Made Active in Reports: 06/04/2013
Number of Days to Update: 41

Source: Department of Environmental Protection
Telephone: 850-922-7121
Last EDR Contact: 04/24/2013
Next Scheduled EDR Contact: 08/05/2013
Data Release Frequency: Semi-Annually

State and tribal leaking storage tank lists

LUST: Petroleum Contamination Detail Report
Leaking Underground Storage Tank Incident Reports. LUST records contain an inventory of reported leaking underground storage tank incidents. Not all states maintain these records, and the information stored varies by state.

Date of Government Version: 04/09/2013
Date Data Arrived at EDR: 05/07/2013
Date Made Active in Reports: 06/06/2013
Number of Days to Update: 30

Source: Department of Environmental Protection
Telephone: 850-245-8839
Last EDR Contact: 05/07/2013
Next Scheduled EDR Contact: 08/19/2013
Data Release Frequency: Quarterly

LAST: Leaking Aboveground Storage Tank Listing
A statewide listing of leaking aboveground storage tank site locations.

Date of Government Version: 05/13/2013
Date Data Arrived at EDR: 05/15/2013
Date Made Active in Reports: 06/07/2013
Number of Days to Update: 23

Source: Department of Environmental Protection
Telephone: 850-245-8799
Last EDR Contact: 05/06/2013
Next Scheduled EDR Contact: 08/19/2013
Data Release Frequency: Varies

INDIAN LUST R10: Leaking Underground Storage Tanks on Indian Land
LUSTs on Indian land in Alaska, Idaho, Oregon and Washington.

Date of Government Version: 02/05/2013
Date Data Arrived at EDR: 02/06/2013
Date Made Active in Reports: 04/12/2013
Number of Days to Update: 65

Source: EPA Region 10
Telephone: 206-553-2857
Last EDR Contact: 04/29/2013
Next Scheduled EDR Contact: 08/12/2013
Data Release Frequency: Quarterly

INDIAN LUST R9: Leaking Underground Storage Tanks on Indian Land
LUSTs on Indian land in Arizona, California, New Mexico and Nevada

Date of Government Version: 03/01/2013
Date Data Arrived at EDR: 03/01/2013
Date Made Active in Reports: 04/12/2013
Number of Days to Update: 42

Source: Environmental Protection Agency
Telephone: 415-972-3372
Last EDR Contact: 04/29/2013
Next Scheduled EDR Contact: 08/12/2013
Data Release Frequency: Quarterly

INDIAN LUST R7: Leaking Underground Storage Tanks on Indian Land
LUSTs on Indian land in Iowa, Kansas, and Nebraska

Date of Government Version: 12/31/2012
Date Data Arrived at EDR: 02/28/2013
Date Made Active in Reports: 04/12/2013
Number of Days to Update: 43

Source: EPA Region 7
Telephone: 913-551-7003
Last EDR Contact: 04/29/2013
Next Scheduled EDR Contact: 08/12/2013
Data Release Frequency: Varies

INDIAN LUST R6: Leaking Underground Storage Tanks on Indian Land
LUSTs on Indian land in New Mexico and Oklahoma.

Date of Government Version: 09/12/2011
Date Data Arrived at EDR: 09/13/2011
Date Made Active in Reports: 11/11/2011
Number of Days to Update: 59

Source: EPA Region 6
Telephone: 214-665-6597
Last EDR Contact: 04/29/2013
Next Scheduled EDR Contact: 08/12/2013
Data Release Frequency: Varies

INDIAN LUST R4: Leaking Underground Storage Tanks on Indian Land
LUSTs on Indian land in Florida, Mississippi and North Carolina.

Date of Government Version: 02/06/2013
Date Data Arrived at EDR: 02/08/2013
Date Made Active in Reports: 04/12/2013
Number of Days to Update: 63

Source: EPA Region 4
Telephone: 404-562-8677
Last EDR Contact: 04/29/2013
Next Scheduled EDR Contact: 08/12/2013
Data Release Frequency: Semi-Annually

INDIAN LUST R1: Leaking Underground Storage Tanks on Indian Land
A listing of leaking underground storage tank locations on Indian Land.

Date of Government Version: 09/28/2012
Date Data Arrived at EDR: 11/01/2012
Date Made Active in Reports: 04/12/2013
Number of Days to Update: 162

Source: EPA Region 1
Telephone: 617-918-1313
Last EDR Contact: 05/01/2013
Next Scheduled EDR Contact: 08/12/2013
Data Release Frequency: Varies

INDIAN LUST R8: Leaking Underground Storage Tanks on Indian Land
LUSTs on Indian land in Colorado, Montana, North Dakota, South Dakota, Utah and Wyoming.

Date of Government Version: 08/27/2012
Date Data Arrived at EDR: 08/28/2012
Date Made Active in Reports: 10/16/2012
Number of Days to Update: 49

Source: EPA Region 8
Telephone: 303-312-6271
Last EDR Contact: 04/29/2013
Next Scheduled EDR Contact: 08/12/2013
Data Release Frequency: Quarterly

State and tribal registered storage tank lists

UST: Storage Tank Facility Information
Registered Underground Storage Tanks. UST's are regulated under Subtitle I of the Resource Conservation and Recovery Act (RCRA) and must be registered with the state department responsible for administering the UST program. Available information varies by state program.

Date of Government Version: 04/09/2013
Date Data Arrived at EDR: 05/07/2013
Date Made Active in Reports: 06/05/2013
Number of Days to Update: 29

Source: Department of Environmental Protection
Telephone: 850-245-8839
Last EDR Contact: 05/07/2013
Next Scheduled EDR Contact: 08/19/2013
Data Release Frequency: Quarterly

AST: Storage Tank Facility Information
Registered Aboveground Storage Tanks.

Date of Government Version: 04/09/2013
Date Data Arrived at EDR: 05/07/2013
Date Made Active in Reports: 06/05/2013
Number of Days to Update: 29

Source: Department of Environmental Protection
Telephone: 850-245-8839
Last EDR Contact: 05/07/2013
Next Scheduled EDR Contact: 08/19/2013
Data Release Frequency: Quarterly

INDIAN UST R10: Underground Storage Tanks on Indian Land
The Indian Underground Storage Tank (UST) database provides information about underground storage tanks on Indian land in EPA Region 10 (Alaska, Idaho, Oregon, Washington, and Tribal Nations).

Date of Government Version: 02/05/2013
Date Data Arrived at EDR: 02/06/2013
Date Made Active in Reports: 04/12/2013
Number of Days to Update: 65

Source: EPA Region 10
Telephone: 206-553-2857
Last EDR Contact: 04/29/2013
Next Scheduled EDR Contact: 08/12/2013
Data Release Frequency: Quarterly

INDIAN UST R9: Underground Storage Tanks on Indian Land

The Indian Underground Storage Tank (UST) database provides information about underground storage tanks on Indian land in EPA Region 9 (Arizona, California, Hawaii, Nevada, the Pacific Islands, and Tribal Nations).

Date of Government Version: 02/21/2013
Date Data Arrived at EDR: 02/26/2013
Date Made Active in Reports: 04/12/2013
Number of Days to Update: 45

Source: EPA Region 9
Telephone: 415-972-3368
Last EDR Contact: 04/29/2013
Next Scheduled EDR Contact: 08/12/2013
Data Release Frequency: Quarterly

INDIAN UST R5: Underground Storage Tanks on Indian Land

The Indian Underground Storage Tank (UST) database provides information about underground storage tanks on Indian land in EPA Region 5 (Michigan, Minnesota and Wisconsin and Tribal Nations).

Date of Government Version: 08/02/2012
Date Data Arrived at EDR: 08/03/2012
Date Made Active in Reports: 11/05/2012
Number of Days to Update: 94

Source: EPA Region 5
Telephone: 312-886-6136
Last EDR Contact: 04/29/2013
Next Scheduled EDR Contact: 08/12/2013
Data Release Frequency: Varies

INDIAN UST R7: Underground Storage Tanks on Indian Land

The Indian Underground Storage Tank (UST) database provides information about underground storage tanks on Indian land in EPA Region 7 (Iowa, Kansas, Missouri, Nebraska, and 9 Tribal Nations).

Date of Government Version: 12/31/2012
Date Data Arrived at EDR: 02/28/2013
Date Made Active in Reports: 04/12/2013
Number of Days to Update: 43

Source: EPA Region 7
Telephone: 913-551-7003
Last EDR Contact: 04/29/2013
Next Scheduled EDR Contact: 08/12/2013
Data Release Frequency: Varies

INDIAN UST R6: Underground Storage Tanks on Indian Land

The Indian Underground Storage Tank (UST) database provides information about underground storage tanks on Indian land in EPA Region 6 (Louisiana, Arkansas, Oklahoma, New Mexico, Texas and 65 Tribes).

Date of Government Version: 05/10/2011
Date Data Arrived at EDR: 05/11/2011
Date Made Active in Reports: 06/14/2011
Number of Days to Update: 34

Source: EPA Region 6
Telephone: 214-665-7591
Last EDR Contact: 04/29/2013
Next Scheduled EDR Contact: 08/12/2013
Data Release Frequency: Semi-Annually

INDIAN UST R4: Underground Storage Tanks on Indian Land

The Indian Underground Storage Tank (UST) database provides information about underground storage tanks on Indian land in EPA Region 4 (Alabama, Florida, Georgia, Kentucky, Mississippi, North Carolina, South Carolina, Tennessee and Tribal Nations)

Date of Government Version: 02/06/2013
Date Data Arrived at EDR: 02/08/2013
Date Made Active in Reports: 04/12/2013
Number of Days to Update: 63

Source: EPA Region 4
Telephone: 404-562-9424
Last EDR Contact: 04/29/2013
Next Scheduled EDR Contact: 08/12/2013
Data Release Frequency: Semi-Annually

INDIAN UST R1: Underground Storage Tanks on Indian Land

The Indian Underground Storage Tank (UST) database provides information about underground storage tanks on Indian land in EPA Region 1 (Connecticut, Maine, Massachusetts, New Hampshire, Rhode Island, Vermont and ten Tribal Nations).

Date of Government Version: 09/28/2012
Date Data Arrived at EDR: 11/07/2012
Date Made Active in Reports: 04/12/2013
Number of Days to Update: 156

Source: EPA, Region 1
Telephone: 617-918-1313
Last EDR Contact: 04/29/2013
Next Scheduled EDR Contact: 08/12/2013
Data Release Frequency: Varies

INDIAN UST R8: Underground Storage Tanks on Indian Land

The Indian Underground Storage Tank (UST) database provides information about underground storage tanks on Indian land in EPA Region 8 (Colorado, Montana, North Dakota, South Dakota, Utah, Wyoming and 27 Tribal Nations).

Date of Government Version: 08/27/2012
Date Data Arrived at EDR: 08/28/2012
Date Made Active in Reports: 10/16/2012
Number of Days to Update: 49

Source: EPA Region 8
Telephone: 303-312-6137
Last EDR Contact: 04/29/2013
Next Scheduled EDR Contact: 08/12/2013
Data Release Frequency: Quarterly

FF TANKS: Federal Facilities Listing

A listing of federal facilities with storage tanks.

Date of Government Version: 04/08/2013
Date Data Arrived at EDR: 04/09/2013
Date Made Active in Reports: 04/18/2013
Number of Days to Update: 9

Source: Department of Environmental Protection
Telephone: 850-245-8250
Last EDR Contact: 04/01/2013
Next Scheduled EDR Contact: 07/15/2013
Data Release Frequency: Quarterly

FEMA UST: Underground Storage Tank Listing

A listing of all FEMA owned underground storage tanks.

Date of Government Version: 01/01/2010
Date Data Arrived at EDR: 02/16/2010
Date Made Active in Reports: 04/12/2010
Number of Days to Update: 55

Source: FEMA
Telephone: 202-646-5797
Last EDR Contact: 04/18/2013
Next Scheduled EDR Contact: 07/29/2013
Data Release Frequency: Varies

State and tribal institutional control / engineering control registries

ENG CONTROLS: Institutional Controls Registry

The registry is a database of all contaminated sites in the state of Florida which are subject to engineering controls. Engineering Controls encompass a variety of engineered remedies to contain and/or reduce contamination, and/or physical barriers intended to limit access to property. ECs include fences, signs, guards, landfill caps, provision of potable water, slurry walls, sheet pile (vertical caps), pumping and treatment of groundwater, monitoring wells, and vapor extraction systems.

Date of Government Version: 04/01/2013
Date Data Arrived at EDR: 04/09/2013
Date Made Active in Reports: 04/19/2013
Number of Days to Update: 10

Source: Department of Environmental Protection
Telephone: 850-245-8927
Last EDR Contact: 04/09/2013
Next Scheduled EDR Contact: 07/22/2013
Data Release Frequency: Semi-Annually

Inst Control: Institutional Controls Registry

The registry is a database of all contaminated sites in the state of Florida which are subject to institutional and engineering controls.

Date of Government Version: 04/01/2013
Date Data Arrived at EDR: 04/09/2013
Date Made Active in Reports: 04/19/2013
Number of Days to Update: 10

Source: Department of Environmental Protection
Telephone: 850-245-8927
Last EDR Contact: 04/09/2013
Next Scheduled EDR Contact: 04/22/2013
Data Release Frequency: Semi-Annually

State and tribal voluntary cleanup sites

INDIAN VCP R1: Voluntary Cleanup Priority Listing
A listing of voluntary cleanup priority sites located on Indian Land located in Region 1.

Date of Government Version: 09/28/2012
Date Data Arrived at EDR: 10/02/2012
Date Made Active in Reports: 10/16/2012
Number of Days to Update: 14

Source: EPA, Region 1
Telephone: 617-918-1102
Last EDR Contact: 04/05/2013
Next Scheduled EDR Contact: 07/15/2013
Data Release Frequency: Varies

VCP: Voluntary Cleanup Sites
Listing of closed and active voluntary cleanup sites.

Date of Government Version: 05/28/2013
Date Data Arrived at EDR: 05/29/2013
Date Made Active in Reports: 06/07/2013
Number of Days to Update: 9

Source: Department of Environmental Protection
Telephone: 850-245-8705
Last EDR Contact: 05/28/2013
Next Scheduled EDR Contact: 09/09/2013
Data Release Frequency: Varies

INDIAN VCP R7: Voluntary Cleanup Priority Lisitng
A listing of voluntary cleanup priority sites located on Indian Land located in Region 7.

Date of Government Version: 03/20/2008
Date Data Arrived at EDR: 04/22/2008
Date Made Active in Reports: 05/19/2008
Number of Days to Update: 27

Source: EPA, Region 7
Telephone: 913-551-7365
Last EDR Contact: 04/20/2009
Next Scheduled EDR Contact: 07/20/2009
Data Release Frequency: Varies

State and tribal Brownfields sites

BROWNFIELDS: Brownfield Areas
Brownfields are abandoned, idled, or underused industrial and commercial facilities where expansion or redevelopment is complicated by real or perceived environmental contamination. Florida's Brownfields Redevelopment Acti primary goals are to reduce health and environmental hazards on existing commercial and industrial sites that are abandoned or underused due to these hazards and create financial and regulatory incentives to encourage voluntary cleanup and redevelopment of sites.

Date of Government Version: 04/01/2013
Date Data Arrived at EDR: 04/09/2013
Date Made Active in Reports: 04/18/2013
Number of Days to Update: 9

Source: Department of Environmental Protection
Telephone: 850-245-8927
Last EDR Contact: 04/09/2013
Next Scheduled EDR Contact: 07/22/2013
Data Release Frequency: Semi-Annually

ADDITIONAL ENVIRONMENTAL RECORDS

Local Brownfield lists

US BROWNFIELDS: A Listing of Brownfields Sites
Brownfields are real property, the expansion, redevelopment, or reuse of which may be complicated by the presence or potential presence of a hazardous substance, pollutant, or contaminant. Cleaning up and reinvesting in these properties takes development pressures off of undeveloped, open land, and both improves and protects the environment. Assessment, Cleanup and Redevelopment Exchange System (ACRES) stores information reported by EPA Brownfields grant recipients on brownfields properties assessed or cleaned up with grant funding as well as information on Targeted Brownfields Assessments performed by EPA Regions. A listing of ACRES Brownfield sites is obtained from Cleanups in My Community. Cleanups in My Community provides information on Brownfields properties for which information is reported back to EPA, as well as areas served by Brownfields grant programs.

Date of Government Version: 12/10/2012
Date Data Arrived at EDR: 12/11/2012
Date Made Active in Reports: 12/20/2012
Number of Days to Update: 9

Source: Environmental Protection Agency
Telephone: 202-566-2777
Last EDR Contact: 03/26/2013
Next Scheduled EDR Contact: 07/08/2013
Data Release Frequency: Semi-Annually

GOVERNMENT RECORDS SEARCHED / DATA CURRENCY TRACKING

Local Lists of Landfill / Solid Waste Disposal Sites

DEBRIS REGION 9: Torres Martinez Reservation Illegal Dump Site Locations
A listing of illegal dump sites location on the Torres Martinez Indian Reservation located in eastern Riverside County and northern Imperial County, California.

Date of Government Version: 01/12/2009
Date Data Arrived at EDR: 05/07/2009
Date Made Active in Reports: 09/21/2009
Number of Days to Update: 137

Source: EPA, Region 9
Telephone: 415-947-4219
Last EDR Contact: 04/29/2013
Next Scheduled EDR Contact: 08/12/2013
Data Release Frequency: No Update Planned

ODI: Open Dump Inventory
An open dump is defined as a disposal facility that does not comply with one or more of the Part 257 or Part 258 Subtitle D Criteria.

Date of Government Version: 06/30/1985
Date Data Arrived at EDR: 08/09/2004
Date Made Active in Reports: 09/17/2004
Number of Days to Update: 39

Source: Environmental Protection Agency
Telephone: 800-424-9346
Last EDR Contact: 06/09/2004
Next Scheduled EDR Contact: N/A
Data Release Frequency: No Update Planned

SWRCY: Recycling Centers
A listing of recycling centers located in the state of Florida.

Date of Government Version: 12/31/2011
Date Data Arrived at EDR: 11/13/2012
Date Made Active in Reports: 12/05/2012
Number of Days to Update: 22

Source: Department of Environmental Protection
Telephone: 850-245-8718
Last EDR Contact: 05/10/2013
Next Scheduled EDR Contact: 08/05/2013
Data Release Frequency: Varies

INDIAN ODI: Report on the Status of Open Dumps on Indian Lands
Location of open dumps on Indian land.

Date of Government Version: 12/31/1998
Date Data Arrived at EDR: 12/03/2007
Date Made Active in Reports: 01/24/2008
Number of Days to Update: 52

Source: Environmental Protection Agency
Telephone: 703-308-8245
Last EDR Contact: 05/03/2013
Next Scheduled EDR Contact: 08/19/2013
Data Release Frequency: Varies

Local Lists of Hazardous waste / Contaminated Sites

US CDL: Clandestine Drug Labs
A listing of clandestine drug lab locations. The U.S. Department of Justice ("the Department") provides this web site as a public service. It contains addresses of some locations where law enforcement agencies reported they found chemicals or other items that indicated the presence of either clandestine drug laboratories or dumpsites. In most cases, the source of the entries is not the Department, and the Department has not verified the entry and does not guarantee its accuracy. Members of the public must verify the accuracy of all entries by, for example, contacting local law enforcement and local health departments.

Date of Government Version: 03/04/2013
Date Data Arrived at EDR: 03/12/2013
Date Made Active in Reports: 05/10/2013
Number of Days to Update: 59

Source: Drug Enforcement Administration
Telephone: 202-307-1000
Last EDR Contact: 06/03/2013
Next Scheduled EDR Contact: 09/16/2013
Data Release Frequency: Quarterly

FL SITES: Sites List
This summary status report was developed from a number of lists including the Eckhardt list, the Moffit list, the EPA Hazardous Waste Sites list, EPA's Emergency & Remedial Response information System list (RCRA Section 3012) & existing department lists such as the obsolete uncontrolled Hazardous Waste Sites list. This list is no longer updated.

Date of Government Version: 12/31/1989
Date Data Arrived at EDR: 05/09/1994
Date Made Active in Reports: 08/04/1994
Number of Days to Update: 87

Source: Department of Environmental Protection
Telephone: 850-245-8705
Last EDR Contact: 03/24/1994
Next Scheduled EDR Contact: N/A
Data Release Frequency: No Update Planned

PRIORITYCLEANERS: Priority Ranking List
The Florida Legislature has established a state-funded program to cleanup properties that are contaminated as a result of the operations of a drycleaning facility.

Date of Government Version: 04/01/2013
Date Data Arrived at EDR: 05/21/2013
Date Made Active in Reports: 06/07/2013
Number of Days to Update: 17

Source: Department of Environmental Protection
Telephone: 850-245-8927
Last EDR Contact: 05/21/2013
Next Scheduled EDR Contact: 09/02/2013
Data Release Frequency: Varies

US HIST CDL: National Clandestine Laboratory Register
A listing of clandestine drug lab locations. The U.S. Department of Justice ("the Department") provides this web site as a public service. It contains addresses of some locations where law enforcement agencies reported they found chemicals or other items that indicated the presence of either clandestine drug laboratories or dumpsites. In most cases, the source of the entries is not the Department, and the Department has not verified the entry and does not guarantee its accuracy. Members of the public must verify the accuracy of all entries by, for example, contacting local law enforcement and local health departments.

Date of Government Version: 09/01/2007
Date Data Arrived at EDR: 11/19/2008
Date Made Active in Reports: 03/30/2009
Number of Days to Update: 131

Source: Drug Enforcement Administration
Telephone: 202-307-1000
Last EDR Contact: 03/23/2009
Next Scheduled EDR Contact: 06/22/2009
Data Release Frequency: No Update Planned

Local Land Records

LIENS 2: CERCLA Lien Information
A Federal CERCLA ('Superfund') lien can exist by operation of law at any site or property at which EPA has spent Superfund monies. These monies are spent to investigate and address releases and threatened releases of contamination. CERCLIS provides information as to the identity of these sites and properties.

Date of Government Version: 02/06/2013
Date Data Arrived at EDR: 04/25/2013
Date Made Active in Reports: 05/10/2013
Number of Days to Update: 15

Source: Environmental Protection Agency
Telephone: 202-564-6023
Last EDR Contact: 04/29/2013
Next Scheduled EDR Contact: 08/12/2013
Data Release Frequency: Varies

Records of Emergency Release Reports

HMIRS: Hazardous Materials Information Reporting System
Hazardous Materials Incident Report System. HMIRS contains hazardous material spill incidents reported to DOT.

Date of Government Version: 12/31/2012
Date Data Arrived at EDR: 01/03/2013
Date Made Active in Reports: 02/27/2013
Number of Days to Update: 55

Source: U.S. Department of Transportation
Telephone: 202-366-4555
Last EDR Contact: 04/02/2013
Next Scheduled EDR Contact: 07/15/2013
Data Release Frequency: Annually

SPILLS: Oil and Hazardous Materials Incidents
Statewide oil and hazardous materials inland incidents.

Date of Government Version: 04/23/2013
Date Data Arrived at EDR: 04/24/2013
Date Made Active in Reports: 06/04/2013
Number of Days to Update: 41

Source: Department of Environmental Protection
Telephone: 850-245-2010
Last EDR Contact: 04/15/2013
Next Scheduled EDR Contact: 07/29/2013
Data Release Frequency: Semi-Annually

SPILLS 90: SPILLS90 data from FirstSearch

Spills 90 includes those spill and release records available exclusively from FirstSearch databases. Typically, they may include chemical, oil and/or hazardous substance spills recorded after 1990. Duplicate records that are already included in EDR incident and release records are not included in Spills 90.

Date of Government Version: 12/10/2012
Date Data Arrived at EDR: 01/03/2013
Date Made Active in Reports: 03/04/2013
Number of Days to Update: 60

Source: FirstSearch
Telephone: N/A
Last EDR Contact: 01/03/2013
Next Scheduled EDR Contact: N/A
Data Release Frequency: No Update Planned

SPILLS 80: SPILLS80 data from FirstSearch

Spills 80 includes those spill and release records available from FirstSearch databases prior to 1990. Typically, they may include chemical, oil and/or hazardous substance spills recorded before 1990. Duplicate records that are already included in EDR incident and release records are not included in Spills 80.

Date of Government Version: 09/01/2001
Date Data Arrived at EDR: 01/03/2013
Date Made Active in Reports: 03/06/2013
Number of Days to Update: 62

Source: FirstSearch
Telephone: N/A
Last EDR Contact: 01/03/2013
Next Scheduled EDR Contact: N/A
Data Release Frequency: No Update Planned

Other Ascertainable Records

RCRA NonGen / NLR: RCRA - Non Generators

RCRAInfo is EPA's comprehensive information system, providing access to data supporting the Resource Conservation and Recovery Act (RCRA) of 1976 and the Hazardous and Solid Waste Amendments (HSWA) of 1984. The database includes selective information on sites which generate, transport, store, treat and/or dispose of hazardous waste as defined by the Resource Conservation and Recovery Act (RCRA). Non-Generators do not presently generate hazardous waste.

Date of Government Version: 02/12/2013
Date Data Arrived at EDR: 02/15/2013
Date Made Active in Reports: 02/27/2013
Number of Days to Update: 12

Source: Environmental Protection Agency
Telephone: (404) 562-8651
Last EDR Contact: 05/02/2013
Next Scheduled EDR Contact: 07/15/2013
Data Release Frequency: Varies

DOT OPS: Incident and Accident Data

Department of Transporation, Office of Pipeline Safety Incident and Accident data.

Date of Government Version: 07/31/2012
Date Data Arrived at EDR: 08/07/2012
Date Made Active in Reports: 09/18/2012
Number of Days to Update: 42

Source: Department of Transporation, Office of Pipeline Safety
Telephone: 202-366-4595
Last EDR Contact: 05/07/2013
Next Scheduled EDR Contact: 08/19/2013
Data Release Frequency: Varies

DOD: Department of Defense Sites

This data set consists of federally owned or administered lands, administered by the Department of Defense, that have any area equal to or greater than 640 acres of the United States, Puerto Rico, and the U.S. Virgin Islands.

Date of Government Version: 12/31/2005
Date Data Arrived at EDR: 11/10/2006
Date Made Active in Reports: 01/11/2007
Number of Days to Update: 62

Source: USGS
Telephone: 888-275-8747
Last EDR Contact: 04/19/2013
Next Scheduled EDR Contact: 07/29/2013
Data Release Frequency: Semi-Annually

FUDS: Formerly Used Defense Sites

The listing includes locations of Formerly Used Defense Sites properties where the US Army Corps of Engineers is actively working or will take necessary cleanup actions.

Date of Government Version: 12/31/2011
Date Data Arrived at EDR: 02/26/2013
Date Made Active in Reports: 03/13/2013
Number of Days to Update: 15

Source: U.S. Army Corps of Engineers
Telephone: 202-528-4285
Last EDR Contact: 06/10/2013
Next Scheduled EDR Contact: 09/23/2013
Data Release Frequency: Varies

CONSENT: Superfund (CERCLA) Consent Decrees

Major legal settlements that establish responsibility and standards for cleanup at NPL (Superfund) sites. Released periodically by United States District Courts after settlement by parties to litigation matters.

Date of Government Version: 12/31/2011
Date Data Arrived at EDR: 01/15/2013
Date Made Active in Reports: 03/13/2013
Number of Days to Update: 57

Source: Department of Justice, Consent Decree Library
Telephone: Varies
Last EDR Contact: 04/01/2013
Next Scheduled EDR Contact: 07/15/2013
Data Release Frequency: Varies

ROD: Records Of Decision

Record of Decision. ROD documents mandate a permanent remedy at an NPL (Superfund) site containing technical and health information to aid in the cleanup.

Date of Government Version: 12/18/2012
Date Data Arrived at EDR: 03/13/2013
Date Made Active in Reports: 04/12/2013
Number of Days to Update: 30

Source: EPA
Telephone: 703-416-0223
Last EDR Contact: 03/13/2013
Next Scheduled EDR Contact: 06/24/2013
Data Release Frequency: Annually

UMTRA: Uranium Mill Tailings Sites

Uranium ore was mined by private companies for federal government use in national defense programs. When the mills shut down, large piles of the sand-like material (mill tailings) remain after uranium has been extracted from the ore. Levels of human exposure to radioactive materials from the piles are low; however, in some cases tailings were used as construction materials before the potential health hazards of the tailings were recognized.

Date of Government Version: 09/14/2010
Date Data Arrived at EDR: 10/07/2011
Date Made Active in Reports: 03/01/2012
Number of Days to Update: 146

Source: Department of Energy
Telephone: 505-845-0011
Last EDR Contact: 05/28/2013
Next Scheduled EDR Contact: 09/09/2013
Data Release Frequency: Varies

US MINES: Mines Master Index File

Contains all mine identification numbers issued for mines active or opened since 1971. The data also includes violation information.

Date of Government Version: 02/05/2013
Date Data Arrived at EDR: 04/18/2013
Date Made Active in Reports: 05/10/2013
Number of Days to Update: 22

Source: Department of Labor, Mine Safety and Health Administration
Telephone: 303-231-5959
Last EDR Contact: 06/04/2013
Next Scheduled EDR Contact: 09/16/2013
Data Release Frequency: Semi-Annually

TRIS: Toxic Chemical Release Inventory System

Toxic Release Inventory System. TRIS identifies facilities which release toxic chemicals to the air, water and land in reportable quantities under SARA Title III Section 313.

Date of Government Version: 12/31/2009
Date Data Arrived at EDR: 09/01/2011
Date Made Active in Reports: 01/10/2012
Number of Days to Update: 131

Source: EPA
Telephone: 202-566-0250
Last EDR Contact: 05/29/2013
Next Scheduled EDR Contact: 09/09/2013
Data Release Frequency: Annually

TSCA: Toxic Substances Control Act

Toxic Substances Control Act. TSCA identifies manufacturers and importers of chemical substances included on the TSCA Chemical Substance Inventory list. It includes data on the production volume of these substances by plant site.

Date of Government Version: 12/31/2006
Date Data Arrived at EDR: 09/29/2010
Date Made Active in Reports: 12/02/2010
Number of Days to Update: 64

Source: EPA
Telephone: 202-260-5521
Last EDR Contact: 03/28/2013
Next Scheduled EDR Contact: 07/08/2013
Data Release Frequency: Every 4 Years

FTTS: FIFRA/ TSCA Tracking System - FIFRA (Federal Insecticide, Fungicide, & Rodenticide Act)/TSCA (Toxic Substances Control Act)
FTTS tracks administrative cases and pesticide enforcement actions and compliance activities related to FIFRA, TSCA and EPCRA (Emergency Planning and Community Right-to-Know Act). To maintain currency, EDR contacts the Agency on a quarterly basis.

Date of Government Version: 04/09/2009
Date Data Arrived at EDR: 04/16/2009
Date Made Active in Reports: 05/11/2009
Number of Days to Update: 25

Source: EPA/Office of Prevention, Pesticides and Toxic Substances
Telephone: 202-566-1667
Last EDR Contact: 05/28/2013
Next Scheduled EDR Contact: 09/09/2013
Data Release Frequency: Quarterly

FTTS INSP: FIFRA/ TSCA Tracking System - FIFRA (Federal Insecticide, Fungicide, & Rodenticide Act)/TSCA (Toxic Substances Control Act)
A listing of FIFRA/TSCA Tracking System (FTTS) inspections and enforcements.

Date of Government Version: 04/09/2009
Date Data Arrived at EDR: 04/16/2009
Date Made Active in Reports: 05/11/2009
Number of Days to Update: 25

Source: EPA
Telephone: 202-566-1667
Last EDR Contact: 05/28/2013
Next Scheduled EDR Contact: 09/09/2013
Data Release Frequency: Quarterly

HIST FTTS: FIFRA/TSCA Tracking System Administrative Case Listing
A complete administrative case listing from the FIFRA/TSCA Tracking System (FTTS) for all ten EPA regions. The information was obtained from the National Compliance Database (NCDB). NCDB supports the implementation of FIFRA (Federal Insecticide, Fungicide, and Rodenticide Act) and TSCA (Toxic Substances Control Act). Some EPA regions are now closing out records. Because of that, and the fact that some EPA regions are not providing EPA Headquarters with updated records, it was decided to create a HIST FTTS database. It included records that may not be included in the newer FTTS database updates. This database is no longer updated.

Date of Government Version: 10/19/2006
Date Data Arrived at EDR: 03/01/2007
Date Made Active in Reports: 04/10/2007
Number of Days to Update: 40

Source: Environmental Protection Agency
Telephone: 202-564-2501
Last EDR Contact: 12/17/2007
Next Scheduled EDR Contact: 03/17/2008
Data Release Frequency: No Update Planned

HIST FTTS INSP: FIFRA/TSCA Tracking System Inspection & Enforcement Case Listing
A complete inspection and enforcement case listing from the FIFRA/TSCA Tracking System (FTTS) for all ten EPA regions. The information was obtained from the National Compliance Database (NCDB). NCDB supports the implementation of FIFRA (Federal Insecticide, Fungicide, and Rodenticide Act) and TSCA (Toxic Substances Control Act). Some EPA regions are now closing out records. Because of that, and the fact that some EPA regions are not providing EPA Headquarters with updated records, it was decided to create a HIST FTTS database. It included records that may not be included in the newer FTTS database updates. This database is no longer updated.

Date of Government Version: 10/19/2006
Date Data Arrived at EDR: 03/01/2007
Date Made Active in Reports: 04/10/2007
Number of Days to Update: 40

Source: Environmental Protection Agency
Telephone: 202-564-2501
Last EDR Contact: 12/17/2008
Next Scheduled EDR Contact: 03/17/2008
Data Release Frequency: No Update Planned

SSTS: Section 7 Tracking Systems
Section 7 of the Federal Insecticide, Fungicide and Rodenticide Act, as amended (92 Stat. 829) requires all registered pesticide-producing establishments to submit a report to the Environmental Protection Agency by March 1st each year. Each establishment must report the types and amounts of pesticides, active ingredients and devices being produced, and those having been produced and sold or distributed in the past year.

Date of Government Version: 12/31/2009
Date Data Arrived at EDR: 12/10/2010
Date Made Active in Reports: 02/25/2011
Number of Days to Update: 77

Source: EPA
Telephone: 202-564-4203
Last EDR Contact: 04/29/2013
Next Scheduled EDR Contact: 08/12/2013
Data Release Frequency: Annually

ICIS: Integrated Compliance Information System

The Integrated Compliance Information System (ICIS) supports the information needs of the national enforcement and compliance program as well as the unique needs of the National Pollutant Discharge Elimination System (NPDES) program.

Date of Government Version: 07/20/2011
Date Data Arrived at EDR: 11/10/2011
Date Made Active in Reports: 01/10/2012
Number of Days to Update: 61

Source: Environmental Protection Agency
Telephone: 202-564-5088
Last EDR Contact: 04/15/2013
Next Scheduled EDR Contact: 07/29/2013
Data Release Frequency: Quarterly

PADS: PCB Activity Database System

PCB Activity Database. PADS Identifies generators, transporters, commercial storers and/or brokers and disposers of PCB's who are required to notify the EPA of such activities.

Date of Government Version: 11/01/2012
Date Data Arrived at EDR: 01/16/2013
Date Made Active in Reports: 05/10/2013
Number of Days to Update: 114

Source: EPA
Telephone: 202-566-0500
Last EDR Contact: 04/19/2013
Next Scheduled EDR Contact: 07/29/2013
Data Release Frequency: Annually

MLTS: Material Licensing Tracking System

MLTS is maintained by the Nuclear Regulatory Commission and contains a list of approximately 8,100 sites which possess or use radioactive materials and which are subject to NRC licensing requirements. To maintain currency, EDR contacts the Agency on a quarterly basis.

Date of Government Version: 06/21/2011
Date Data Arrived at EDR: 07/15/2011
Date Made Active in Reports: 09/13/2011
Number of Days to Update: 60

Source: Nuclear Regulatory Commission
Telephone: 301-415-7169
Last EDR Contact: 06/10/2013
Next Scheduled EDR Contact: 09/23/2013
Data Release Frequency: Quarterly

RADINFO: Radiation Information Database

The Radiation Information Database (RADINFO) contains information about facilities that are regulated by U.S. Environmental Protection Agency (EPA) regulations for radiation and radioactivity.

Date of Government Version: 04/09/2013
Date Data Arrived at EDR: 04/11/2013
Date Made Active in Reports: 05/10/2013
Number of Days to Update: 29

Source: Environmental Protection Agency
Telephone: 202-343-9775
Last EDR Contact: 04/11/2013
Next Scheduled EDR Contact: 07/22/2013
Data Release Frequency: Quarterly

FINDS: Facility Index System/Facility Registry System

Facility Index System. FINDS contains both facility information and 'pointers' to other sources that contain more detail. EDR includes the following FINDS databases in this report: PCS (Permit Compliance System), AIRS (Aerometric Information Retrieval System), DOCKET (Enforcement Docket used to manage and track information on civil judicial enforcement cases for all environmental statutes), FURS (Federal Underground Injection Control), C-DOCKET (Criminal Docket System used to track criminal enforcement actions for all environmental statutes), FFIS (Federal Facilities Information System), STATE (State Environmental Laws and Statutes), and PADS (PCB Activity Data System).

Date of Government Version: 10/23/2011
Date Data Arrived at EDR: 12/13/2011
Date Made Active in Reports: 03/01/2012
Number of Days to Update: 79

Source: EPA
Telephone: (404) 562-9900
Last EDR Contact: 03/12/2013
Next Scheduled EDR Contact: 06/24/2013
Data Release Frequency: Quarterly

GOVERNMENT RECORDS SEARCHED / DATA CURRENCY TRACKING

RAATS: RCRA Administrative Action Tracking System

RCRA Administration Action Tracking System. RAATS contains records based on enforcement actions issued under RCRA pertaining to major violators and includes administrative and civil actions brought by the EPA. For administration actions after September 30, 1995, data entry in the RAATS database was discontinued. EPA will retain a copy of the database for historical records. It was necessary to terminate RAATS because a decrease in agency resources made it impossible to continue to update the information contained in the database.

Date of Government Version: 04/17/1995
Date Data Arrived at EDR: 07/03/1995
Date Made Active in Reports: 08/07/1995
Number of Days to Update: 35

Source: EPA
Telephone: 202-564-4104
Last EDR Contact: 06/02/2008
Next Scheduled EDR Contact: 09/01/2008
Data Release Frequency: No Update Planned

RMP: Risk Management Plans

When Congress passed the Clean Air Act Amendments of 1990, it required EPA to publish regulations and guidance for chemical accident prevention at facilities using extremely hazardous substances. The Risk Management Program Rule (RMP Rule) was written to implement Section 112(r) of these amendments. The rule, which built upon existing industry codes and standards, requires companies of all sizes that use certain flammable and toxic substances to develop a Risk Management Program, which includes a(n): Hazard assessment that details the potential effects of an accidental release, an accident history of the last five years, and an evaluation of worst-case and alternative accidental releases; Prevention program that includes safety precautions and maintenance, monitoring, and employee training measures; and Emergency response program that spells out emergency health care, employee training measures and procedures for informing the public and response agencies (e.g the fire department) should an accident occur.

Date of Government Version: 05/08/2012
Date Data Arrived at EDR: 05/25/2012
Date Made Active in Reports: 07/10/2012
Number of Days to Update: 46

Source: Environmental Protection Agency
Telephone: 202-564-8600
Last EDR Contact: 04/29/2013
Next Scheduled EDR Contact: 08/12/2013
Data Release Frequency: Varies

BRS: Biennial Reporting System

The Biennial Reporting System is a national system administered by the EPA that collects data on the generation and management of hazardous waste. BRS captures detailed data from two groups: Large Quantity Generators (LQG) and Treatment, Storage, and Disposal Facilities.

Date of Government Version: 12/31/2011
Date Data Arrived at EDR: 02/26/2013
Date Made Active in Reports: 04/19/2013
Number of Days to Update: 52

Source: EPA/NTIS
Telephone: 800-424-9346
Last EDR Contact: 05/30/2013
Next Scheduled EDR Contact: 09/09/2013
Data Release Frequency: Biennially

UIC: Underground Injection Wells Database Listing

A listing of Class I wells. Class I wells are used to inject hazardous waste, nonhazardous waste, or municipal waste below the lowermost USDW.

Date of Government Version: 04/29/2013
Date Data Arrived at EDR: 04/29/2013
Date Made Active in Reports: 06/04/2013
Number of Days to Update: 36

Source: Department of Environmental Protection
Telephone: 850-245-8655
Last EDR Contact: 04/26/2013
Next Scheduled EDR Contact: 08/12/2013
Data Release Frequency: Varies

DRYCLEANERS: Drycleaning Facilities

The Drycleaners database, maintained by the Department of Environmental Protection, provides information about permitted dry cleaner facilities.

Date of Government Version: 04/09/2013
Date Data Arrived at EDR: 05/01/2013
Date Made Active in Reports: 06/04/2013
Number of Days to Update: 34

Source: Department of Environmental Protection
Telephone: 850-245-8927
Last EDR Contact: 05/01/2013
Next Scheduled EDR Contact: 08/12/2013
Data Release Frequency: Semi-Annually

DEDB: Ethylene Dibromide Database Results

Ethylene dibromide (EDB), a soil fumigant, that has been detected in drinking water wells. The amount found exceeds the maximum contaminant level as stated in Chapter 62-550 or 520. It is a potential threat to public health when present in drinking water.

Date of Government Version: 04/23/2013
Date Data Arrived at EDR: 04/24/2013
Date Made Active in Reports: 06/04/2013
Number of Days to Update: 41

Source: Department of Environmental Protection
Telephone: 850-245-8335
Last EDR Contact: 04/08/2013
Next Scheduled EDR Contact: 07/08/2013
Data Release Frequency: Varies

WASTEWATER: Wastewater Facility Regulation Database

Domestic and industrial wastewater facilities.

Date of Government Version: 05/03/2013
Date Data Arrived at EDR: 05/15/2013
Date Made Active in Reports: 06/07/2013
Number of Days to Update: 23

Source: Department of Environmental Protection
Telephone: 850-245-8600
Last EDR Contact: 05/15/2013
Next Scheduled EDR Contact: 08/26/2013
Data Release Frequency: Quarterly

AIRS: Permitted Facilities Listing

A listing of Air Resources Management permits.

Date of Government Version: 05/06/2013
Date Data Arrived at EDR: 05/07/2013
Date Made Active in Reports: 06/06/2013
Number of Days to Update: 30

Source: Department of Environmental Protection
Telephone: 850-921-9558
Last EDR Contact: 05/06/2013
Next Scheduled EDR Contact: 08/19/2013
Data Release Frequency: Varies

FL Cattle Dip. Vats: Cattle Dipping Vats

From the 1910's through the 1950's, these vats were filled with an arsenic solution for the control and eradication of the cattle fever tick. Other pesticides, such as DDT, were also widely used. By State law, all cattle, horses, mules, goats, and other susceptible animals were required to be dipped every 14 days. Under certain circumstances, the arsenic and other pesticides remaining at the site may present an environmental or public health hazard.

Date of Government Version: 02/04/2005
Date Data Arrived at EDR: 06/29/2007
Date Made Active in Reports: 07/11/2007
Number of Days to Update: 12

Source: Department of Environmental Protection
Telephone: 850-488-3601
Last EDR Contact: 04/15/2013
Next Scheduled EDR Contact: 07/29/2013
Data Release Frequency: No Update Planned

TIER 2: Tier 2 Facility Listing

A listing of facilities which store or manufacture hazardous materials that submit a chemical inventory report.

Date of Government Version: 12/31/2011
Date Data Arrived at EDR: 04/03/2013
Date Made Active in Reports: 04/23/2013
Number of Days to Update: 20

Source: Department of Environmental Protection
Telephone: 850-413-9970
Last EDR Contact: 04/01/2013
Next Scheduled EDR Contact: 07/01/2013
Data Release Frequency: Varies

INDIAN RESERV: Indian Reservations

This map layer portrays Indian administered lands of the United States that have any area equal to or greater than 640 acres.

Date of Government Version: 12/31/2005
Date Data Arrived at EDR: 12/08/2006
Date Made Active in Reports: 01/11/2007
Number of Days to Update: 34

Source: USGS
Telephone: 202-208-3710
Last EDR Contact: 04/19/2013
Next Scheduled EDR Contact: 07/29/2013
Data Release Frequency: Semi-Annually

GOVERNMENT RECORDS SEARCHED / DATA CURRENCY TRACKING

SCRD DRYCLEANERS: State Coalition for Remediation of Drycleaners Listing
The State Coalition for Remediation of Drycleaners was established in 1998, with support from the U.S. EPA Office of Superfund Remediation and Technology Innovation. It is comprised of representatives of states with established drycleaner remediation programs. Currently the member states are Alabama, Connecticut, Florida, Illinois, Kansas, Minnesota, Missouri, North Carolina, Oregon, South Carolina, Tennessee, Texas, and Wisconsin.

Date of Government Version: 03/07/2011
Date Data Arrived at EDR: 03/09/2011
Date Made Active in Reports: 05/02/2011
Number of Days to Update: 54

Source: Environmental Protection Agency
Telephone: 615-532-8599
Last EDR Contact: 05/06/2013
Next Scheduled EDR Contact: 08/05/2013
Data Release Frequency: Varies

US AIRS (AFS): Aerometric Information Retrieval System Facility Subsystem (AFS)
The database is a sub-system of Aerometric Information Retrieval System (AIRS). AFS contains compliance data on air pollution point sources regulated by the U.S. EPA and/or state and local air regulatory agencies. This information comes from source reports by various stationary sources of air pollution, such as electric power plants, steel mills, factories, and universities, and provides information about the air pollutants they produce. Action, air program, air program pollutant, and general level plant data. It is used to track emissions and compliance data from industrial plants.

Date of Government Version: 01/23/2013
Date Data Arrived at EDR: 01/30/2013
Date Made Active in Reports: 05/10/2013
Number of Days to Update: 100

Source: EPA
Telephone: 202-564-5962
Last EDR Contact: 04/01/2013
Next Scheduled EDR Contact: 07/15/2013
Data Release Frequency: Annually

2020 COR ACTION: 2020 Corrective Action Program List
The EPA has set ambitious goals for the RCRA Corrective Action program by creating the 2020 Corrective Action Universe. This RCRA cleanup baseline includes facilities expected to need corrective action. The 2020 universe contains a wide variety of sites. Some properties are heavily contaminated while others were contaminated but have since been cleaned up. Still others have not been fully investigated yet, and may require little or no remediation. Inclusion in the 2020 Universe does not necessarily imply failure on the part of a facility to meet its RCRA obligations.

Date of Government Version: 11/11/2011
Date Data Arrived at EDR: 05/18/2012
Date Made Active in Reports: 05/25/2012
Number of Days to Update: 7

Source: Environmental Protection Agency
Telephone: 703-308-4044
Last EDR Contact: 05/17/2013
Next Scheduled EDR Contact: 08/26/2013
Data Release Frequency: Varies

LEAD SMELTER 2: Lead Smelter Sites
A list of several hundred sites in the U.S. where secondary lead smelting was done from 1931and 1964. These sites may pose a threat to public health through ingestion or inhalation of contaminated soil or dust

Date of Government Version: 04/05/2001
Date Data Arrived at EDR: 10/27/2010
Date Made Active in Reports: 12/02/2010
Number of Days to Update: 36

Source: American Journal of Public Health
Telephone: 703-305-6451
Last EDR Contact: 12/02/2009
Next Scheduled EDR Contact: N/A
Data Release Frequency: No Update Planned

LEAD SMELTER 1: Lead Smelter Sites
A listing of former lead smelter site locations.

Date of Government Version: 01/29/2013
Date Data Arrived at EDR: 02/14/2013
Date Made Active in Reports: 02/27/2013
Number of Days to Update: 13

Source: Environmental Protection Agency
Telephone: 703-603-8787
Last EDR Contact: 04/08/2013
Next Scheduled EDR Contact: 07/22/2013
Data Release Frequency: Varies

Financial Assurance 3: Financial Assurance Information Listing
A listing of financial assurance information for storage tanks sites.

Date of Government Version: 04/09/2013
Date Data Arrived at EDR: 05/07/2013
Date Made Active in Reports: 06/06/2013
Number of Days to Update: 30

Source: Department of Environmental Protection
Telephone: 850-245-8853
Last EDR Contact: 05/07/2013
Next Scheduled EDR Contact: 08/19/2013
Data Release Frequency: Quarterly

US AIRS MINOR: Air Facility System Data
A listing of minor source facilities.

Date of Government Version: 01/23/2013
Date Data Arrived at EDR: 01/30/2013
Date Made Active in Reports: 05/10/2013
Number of Days to Update: 100

Source: EPA
Telephone: 202-564-5962
Last EDR Contact: 04/01/2013
Next Scheduled EDR Contact: 07/15/2013
Data Release Frequency: Annually

PRP: Potentially Responsible Parties
A listing of verified Potentially Responsible Parties

Date of Government Version: 12/02/2012
Date Data Arrived at EDR: 01/03/2013
Date Made Active in Reports: 03/13/2013
Number of Days to Update: 69

Source: EPA
Telephone: 202-564-6023
Last EDR Contact: 04/04/2013
Next Scheduled EDR Contact: 07/15/2013
Data Release Frequency: Quarterly

EPA WATCH LIST: EPA WATCH LIST
EPA maintains a "Watch List" to facilitate dialogue between EPA, state and local environmental agencies on enforcement matters relating to facilities with alleged violations identified as either significant or high priority. Being on the Watch List does not mean that the facility has actually violated the law only that an investigation by EPA or a state or local environmental agency has led those organizations to allege that an unproven violation has in fact occurred. Being on the Watch List does not represent a higher level of concern regarding the alleged violations that were detected, but instead indicates cases requiring additional dialogue between EPA, state and local agencies - primarily because of the length of time the alleged violation has gone unaddressed or unresolved.

Date of Government Version: 12/31/2012
Date Data Arrived at EDR: 02/18/2013
Date Made Active in Reports: 05/10/2013
Number of Days to Update: 81

Source: Environmental Protection Agency
Telephone: 617-520-3000
Last EDR Contact: 05/10/2013
Next Scheduled EDR Contact: 08/26/2013
Data Release Frequency: Quarterly

US FIN ASSUR: Financial Assurance Information
All owners and operators of facilities that treat, store, or dispose of hazardous waste are required to provide proof that they will have sufficient funds to pay for the clean up, closure, and post-closure care of their facilities.

Date of Government Version: 03/04/2013
Date Data Arrived at EDR: 03/15/2013
Date Made Active in Reports: 05/10/2013
Number of Days to Update: 56

Source: Environmental Protection Agency
Telephone: 202-566-1917
Last EDR Contact: 05/20/2013
Next Scheduled EDR Contact: 09/02/2013
Data Release Frequency: Quarterly

PCB TRANSFORMER: PCB Transformer Registration Database
The database of PCB transformer registrations that includes all PCB registration submittals.

Date of Government Version: 02/01/2011
Date Data Arrived at EDR: 10/19/2011
Date Made Active in Reports: 01/10/2012
Number of Days to Update: 83

Source: Environmental Protection Agency
Telephone: 202-566-0517
Last EDR Contact: 05/03/2013
Next Scheduled EDR Contact: 08/12/2013
Data Release Frequency: Varies

FEDLAND: Federal and Indian Lands
Federally and Indian administrated lands of the United States. Lands included are administrated by: Army Corps of Engineers, Bureau of Reclamation, National Wild and Scenic River, National Wildlife Refuge, Public Domain Land, Wilderness, Wilderness Study Area, Wildlife Management Area, Bureau of Indian Affairs, Bureau of Land Management, Department of Justice, Forest Service, Fish and Wildlife Service, National Park Service.

Date of Government Version: 12/31/2005
Date Data Arrived at EDR: 02/06/2006
Date Made Active in Reports: 01/11/2007
Number of Days to Update: 339

Source: U.S. Geological Survey
Telephone: 888-275-8747
Last EDR Contact: 04/19/2013
Next Scheduled EDR Contact: 07/29/2013
Data Release Frequency: N/A

COAL ASH DOE: Steam-Electric Plan Operation Data
A listing of power plants that store ash in surface ponds.

Date of Government Version: 12/31/2005
Date Data Arrived at EDR: 08/07/2009
Date Made Active in Reports: 10/22/2009
Number of Days to Update: 76

Source: Department of Energy
Telephone: 202-586-8719
Last EDR Contact: 04/18/2013
Next Scheduled EDR Contact: 07/29/2013
Data Release Frequency: Varies

COAL ASH EPA: Coal Combustion Residues Surface Impoundments List
A listing of coal combustion residues surface impoundments with high hazard potential ratings.

Date of Government Version: 08/17/2010
Date Data Arrived at EDR: 01/03/2011
Date Made Active in Reports: 03/21/2011
Number of Days to Update: 77

Source: Environmental Protection Agency
Telephone: N/A
Last EDR Contact: 03/15/2013
Next Scheduled EDR Contact: 06/24/2013
Data Release Frequency: Varies

Financial Assurance 1: Financial Assurance Information Listing
A list of hazardous waste facilities required to provide financial assurance under RCRA.

Date of Government Version: 05/07/2013
Date Data Arrived at EDR: 05/07/2013
Date Made Active in Reports: 06/04/2013
Number of Days to Update: 28

Source: Department of Environmental Protection
Telephone: 850-245-8793
Last EDR Contact: 05/06/2013
Next Scheduled EDR Contact: 08/19/2013
Data Release Frequency: Varies

Financial Assurance 2: Financial Assurance Information Listing
A listing of financial assurance information for solid waste facilities.

Date of Government Version: 05/06/2013
Date Data Arrived at EDR: 05/07/2013
Date Made Active in Reports: 06/04/2013
Number of Days to Update: 28

Source: Department of Environmental Protection
Telephone: 850-245-8743
Last EDR Contact: 05/06/2013
Next Scheduled EDR Contact: 08/19/2013
Data Release Frequency: Varies

EDR HIGH RISK HISTORICAL RECORDS

EDR Exclusive Records

EDR MGP: EDR Proprietary Manufactured Gas Plants
The EDR Proprietary Manufactured Gas Plant Database includes records of coal gas plants (manufactured gas plants) compiled by EDR's researchers. Manufactured gas sites were used in the United States from the 1800's to 1950's to produce a gas that could be distributed and used as fuel. These plants used whale oil, rosin, coal, or a mixture of coal, oil, and water that also produced a significant amount of waste. Many of the byproducts of the gas production, such as coal tar (oily waste containing volatile and non-volatile chemicals), sludges, oils and other compounds are potentially hazardous to human health and the environment. The byproduct from this process was frequently disposed of directly at the plant site and can remain or spread slowly, serving as a continuous source of soil and groundwater contamination.

Date of Government Version: N/A
Date Data Arrived at EDR: N/A
Date Made Active in Reports: N/A
Number of Days to Update: N/A

Source: EDR, Inc.
Telephone: N/A
Last EDR Contact: N/A
Next Scheduled EDR Contact: N/A
Data Release Frequency: No Update Planned

EDR US Hist Auto Stat: EDR Exclusive Historic Gas Stations

EDR has searched selected national collections of business directories and has collected listings of potential gas station/filling station/service station sites that were available to EDR researchers. EDR's review was limited to those categories of sources that might, in EDR's opinion, include gas station/filling station/service station establishments. The categories reviewed included, but were not limited to gas, gas station, gasoline station, filling station, auto, automobile repair, auto service station, service station, etc. This database falls within a category of information EDR classifies as "High Risk Historical Records", or HRHR. EDR's HRHR effort presents unique and sometimes proprietary data about past sites and operations that typically create environmental concerns, but may not show up in current government records searches.

Date of Government Version: N/A
Date Data Arrived at EDR: N/A
Date Made Active in Reports: N/A
Number of Days to Update: N/A

Source: EDR, Inc.
Telephone: N/A
Last EDR Contact: N/A
Next Scheduled EDR Contact: N/A
Data Release Frequency: Varies

EDR US Hist Cleaners: EDR Exclusive Historic Dry Cleaners

EDR has searched selected national collections of business directories and has collected listings of potential dry cleaner sites that were available to EDR researchers. EDR's review was limited to those categories of sources that might, in EDR's opinion, include dry cleaning establishments. The categories reviewed included, but were not limited to dry cleaners, cleaners, laundry, laundromat, cleaning/laundry, wash & dry etc. This database falls within a category of information EDR classifies as "High Risk Historical Records", or HRHR. EDR's HRHR effort presents unique and sometimes proprietary data about past sites and operations that typically create environmental concerns, but may not show up in current government records searches.

Date of Government Version: N/A
Date Data Arrived at EDR: N/A
Date Made Active in Reports: N/A
Number of Days to Update: N/A

Source: EDR, Inc.
Telephone: N/A
Last EDR Contact: N/A
Next Scheduled EDR Contact: N/A
Data Release Frequency: Varies

EDR US Hist Cleaners: EDR Proprietary Historic Dry Cleaners - Cole

Date of Government Version: N/A
Date Data Arrived at EDR: N/A
Date Made Active in Reports: N/A
Number of Days to Update: N/A

Source: N/A
Telephone: N/A
Last EDR Contact: N/A
Next Scheduled EDR Contact: N/A
Data Release Frequency: Varies

EDR US Hist Auto Stat: EDR Proprietary Historic Gas Stations - Cole

Date of Government Version: N/A
Date Data Arrived at EDR: N/A
Date Made Active in Reports: N/A
Number of Days to Update: N/A

Source: N/A
Telephone: N/A
Last EDR Contact: N/A
Next Scheduled EDR Contact: N/A
Data Release Frequency: Varies

COUNTY RECORDS

ALACHUA COUNTY:

Facility List

List of all regulated facilities in Alachua County.

Date of Government Version: 04/01/2013
Date Data Arrived at EDR: 04/03/2013
Date Made Active in Reports: 04/23/2013
Number of Days to Update: 20

Source: Alachua County Environmental Protection Department
Telephone: 352-264-6800
Last EDR Contact: 04/01/2013
Next Scheduled EDR Contact: 07/15/2013
Data Release Frequency: Annually

BROWARD COUNTY:

Aboveground Storage Tanks
Aboveground storage tank locations in Broward County.

Date of Government Version: 03/14/2012
Date Data Arrived at EDR: 03/15/2012
Date Made Active in Reports: 04/18/2012
Number of Days to Update: 34

Source: Broward County Environmental Protection Department
Telephone: 954-818-7509
Last EDR Contact: 12/07/2012
Next Scheduled EDR Contact: 03/18/2013
Data Release Frequency: Varies

Underground Storage Tanks
All known regulated storage tanks within Broward County, including those tanks that have been closed

Date of Government Version: 03/14/2012
Date Data Arrived at EDR: 03/15/2012
Date Made Active in Reports: 04/18/2012
Number of Days to Update: 34

Source: Broward County Environmental Protection Department
Telephone: 954-818-7509
Last EDR Contact: 12/07/2012
Next Scheduled EDR Contact: 03/18/2013
Data Release Frequency: Annually

HILLSBOROUGH COUNTY:

HILLSBOROUGH CO LF
Hillsborough county landfill sites.

Date of Government Version: 06/01/2010
Date Data Arrived at EDR: 01/18/2012
Date Made Active in Reports: 02/21/2012
Number of Days to Update: 34

Source: Hillsborough County Environmental Protection Commission
Telephone: 813-627-2600
Last EDR Contact: 04/15/2013
Next Scheduled EDR Contact: 07/29/2013
Data Release Frequency: Varies

MIAMI-DADE COUNTY:

Air Permit Sites
Facilities that release or have a potential to release pollutants.

Date of Government Version: 03/04/2013
Date Data Arrived at EDR: 03/05/2013
Date Made Active in Reports: 04/18/2013
Number of Days to Update: 44

Source: Department of Environmental Resources Management
Telephone: 305-372-6755
Last EDR Contact: 06/05/2013
Next Scheduled EDR Contact: 09/16/2013
Data Release Frequency: Semi-Annually

Marine Facilities Operating Permit
What is this permit used for? Miami-Dade County Ordinance 89-104 and Section 24-18 of the Code of Miami-Dade County require the following types of marine facilities to obtain annual operating permits from DERM: All recreational boat docking facilities with ten (10) or more boat slips, moorings, davit spaces, and vessel tie-up spaces. All boat storage facilities contiguous to tidal waters in Miami-Dade County with ten (10) or more dry storage spaces including boatyards and boat manufacturing facilities.

Date of Government Version: 03/04/2013
Date Data Arrived at EDR: 03/05/2013
Date Made Active in Reports: 04/18/2013
Number of Days to Update: 44

Source: DERM
Telephone: 305-372-3576
Last EDR Contact: 06/05/2013
Next Scheduled EDR Contact: 09/16/2013
Data Release Frequency: Quarterly

Maimi River Enforcement
The Miami River Enforcement database files were created for facilities and in some instances vessels that were inspected by a workgroup within the Department that was identified as the Miami River Enforcement Group. The files do not all necessarily reflect enforcement cases and some were created for locations that were permitted by other Sections within the Department.

Date of Government Version: 03/04/2013
Date Data Arrived at EDR: 03/05/2013
Date Made Active in Reports: 04/18/2013
Number of Days to Update: 44

Source: DERM
Telephone: 305-372-3576
Last EDR Contact: 06/05/2013
Next Scheduled EDR Contact: 09/16/2013
Data Release Frequency: Quarterly

Hazardous Waste Sites

Sites with the potential to generate waste

Date of Government Version: 03/04/2013
Date Data Arrived at EDR: 03/05/2013
Date Made Active in Reports: 04/18/2013
Number of Days to Update: 44

Source: Dade County Department of Environmental Resources Management
Telephone: 305-372-6755
Last EDR Contact: 06/05/2013
Next Scheduled EDR Contact: 09/16/2013
Data Release Frequency: Semi-Annually

Industrial Waste Type 2-4 Sites

IW2s are facilities having reclaim or recycling systems with no discharges, aboveground holding tanks or spill prevention and countermeasure plans. IW4s are facilities that discharge an effluent to the ground.

Date of Government Version: 03/04/2013
Date Data Arrived at EDR: 03/05/2013
Date Made Active in Reports: 04/18/2013
Number of Days to Update: 44

Source: Department of Environmental Resources Management
Telephone: 305-372-6700
Last EDR Contact: 06/05/2013
Next Scheduled EDR Contact: 09/16/2013
Data Release Frequency: Semi-Annually

Industrial Waste Type 5 Sites

Generally these facilities fall under the category of "conditionally exempt small quantity generator" or "small quantity generator".

Date of Government Version: 03/04/2013
Date Data Arrived at EDR: 03/05/2013
Date Made Active in Reports: 04/18/2013
Number of Days to Update: 44

Source: Department of Environmental Resources Management
Telephone: 305-372-6700
Last EDR Contact: 06/05/2013
Next Scheduled EDR Contact: 09/16/2013
Data Release Frequency: Semi-Annually

Industrial Waste Type 6

Permits issued to those non-residential land uses located within the major drinking water wellfield protection areas that are not served by sanitary sewers. These facilities do not handle hazardous materials but are regulated because of the env. sensitivity of the areas where they are located.

Date of Government Version: 03/04/2013
Date Data Arrived at EDR: 03/05/2013
Date Made Active in Reports: 04/18/2013
Number of Days to Update: 44

Source: Department of Environmental Resources Management
Telephone: 305-372-6700
Last EDR Contact: 06/05/2013
Next Scheduled EDR Contact: 09/16/2013
Data Release Frequency: Semi-Annually

Industrial Waste Permit Sites

Facilities that either generate more than 25,000 of wastewater per day to sanitary sewers or are pre-defined by EPA.

Date of Government Version: 03/04/2013
Date Data Arrived at EDR: 03/05/2013
Date Made Active in Reports: 04/18/2013
Number of Days to Update: 44

Source: Department of Environmental Resources Management
Telephone: 305-372-6700
Last EDR Contact: 06/05/2013
Next Scheduled EDR Contact: 09/16/2013
Data Release Frequency: Semi-Annually

Enforcement Case Tracking System Sites

Enforcement cases monitored by the Dade County Department of Environmental Resources Management.

Date of Government Version: 03/04/2013
Date Data Arrived at EDR: 03/05/2013
Date Made Active in Reports: 04/18/2013
Number of Days to Update: 44

Source: Department of Environmental Resources Management
Telephone: 305-372-6755
Last EDR Contact: 06/05/2013
Next Scheduled EDR Contact: 09/16/2013
Data Release Frequency: Semi-Annually

Fuel Spills Cases
DERM documents fuel spills of sites that are not in a state program.

Date of Government Version: 01/08/2009
Date Data Arrived at EDR: 01/13/2009
Date Made Active in Reports: 02/05/2009
Number of Days to Update: 23

Source: Department of Environmental Resources Management
Telephone: 305-372-6755
Last EDR Contact: 06/05/2013
Next Scheduled EDR Contact: 09/16/2013
Data Release Frequency: Semi-Annually

Storage Tanks
A listing of aboveground and underground storage tank site locations.

Date of Government Version: 03/04/2013
Date Data Arrived at EDR: 03/05/2013
Date Made Active in Reports: 04/18/2013
Number of Days to Update: 44

Source: Department of Environmental Resource Management
Telephone: 305-372-6700
Last EDR Contact: 06/05/2013
Next Scheduled EDR Contact: 09/16/2013
Data Release Frequency: Semi-Annually

PALM BEACH COUNTY:

PALM BEACH CO. LF
Palm Beach County Inventory of Solid Waste Sites.

Date of Government Version: 09/01/2011
Date Data Arrived at EDR: 09/20/2011
Date Made Active in Reports: 10/10/2011
Number of Days to Update: 20

Source: Palm Beach County Solid Waste Authority
Telephone: 561-640-4000
Last EDR Contact: 03/18/2013
Next Scheduled EDR Contact: 07/01/2013
Data Release Frequency: Varies

OTHER DATABASE(S)

Depending on the geographic area covered by this report, the data provided in these specialty databases may or may not be complete. For example, the existence of wetlands information data in a specific report does not mean that all wetlands in the area covered by the report are included. Moreover, the absence of any reported wetlands information does not necessarily mean that wetlands do not exist in the area covered by the report.

CT MANIFEST: Hazardous Waste Manifest Data
Facility and manifest data. Manifest is a document that lists and tracks hazardous waste from the generator through transporters to a tsd facility.

Date of Government Version: 02/18/2013
Date Data Arrived at EDR: 02/18/2013
Date Made Active in Reports: 03/21/2013
Number of Days to Update: 31

Source: Department of Energy & Environmental Protection
Telephone: 860-424-3375
Last EDR Contact: 05/21/2013
Next Scheduled EDR Contact: 09/02/2013
Data Release Frequency: Annually

NJ MANIFEST: Manifest Information
Hazardous waste manifest information.

Date of Government Version: 12/31/2011
Date Data Arrived at EDR: 07/19/2012
Date Made Active in Reports: 08/28/2012
Number of Days to Update: 40

Source: Department of Environmental Protection
Telephone: N/A
Last EDR Contact: 04/19/2013
Next Scheduled EDR Contact: 07/29/2013
Data Release Frequency: Annually

GOVERNMENT RECORDS SEARCHED / DATA CURRENCY TRACKING

NY MANIFEST: Facility and Manifest Data
Manifest is a document that lists and tracks hazardous waste from the generator through transporters to a TSD facility.

Date of Government Version: 02/01/2013
Date Data Arrived at EDR: 02/07/2013
Date Made Active in Reports: 03/15/2013
Number of Days to Update: 36

Source: Department of Environmental Conservation
Telephone: 518-402-8651
Last EDR Contact: 05/09/2013
Next Scheduled EDR Contact: 08/19/2013
Data Release Frequency: Annually

PA MANIFEST: Manifest Information
Hazardous waste manifest information.

Date of Government Version: 12/31/2011
Date Data Arrived at EDR: 07/23/2012
Date Made Active in Reports: 09/18/2012
Number of Days to Update: 57

Source: Department of Environmental Protection
Telephone: 717-783-8990
Last EDR Contact: 04/23/2013
Next Scheduled EDR Contact: 08/05/2013
Data Release Frequency: Annually

RI MANIFEST: Manifest information
Hazardous waste manifest information

Date of Government Version: 12/31/2011
Date Data Arrived at EDR: 06/22/2012
Date Made Active in Reports: 07/31/2012
Number of Days to Update: 39

Source: Department of Environmental Management
Telephone: 401-222-2797
Last EDR Contact: 05/28/2013
Next Scheduled EDR Contact: 09/09/2013
Data Release Frequency: Annually

WI MANIFEST: Manifest Information
Hazardous waste manifest information.

Date of Government Version: 12/31/2011
Date Data Arrived at EDR: 07/19/2012
Date Made Active in Reports: 09/27/2012
Number of Days to Update: 70

Source: Department of Natural Resources
Telephone: N/A
Last EDR Contact: 03/18/2013
Next Scheduled EDR Contact: 07/01/2013
Data Release Frequency: Annually

Oil/Gas Pipelines: This data was obtained by EDR from the USGS in 1994. It is referred to by USGS as GeoData Digital Line Graphs from 1:100,000-Scale Maps. It was extracted from the transportation category including some oil, but primarily gas pipelines.

Electric Power Transmission Line Data
Source: Rextag Strategies Corp.
Telephone: (281) 769-2247
U.S. Electric Transmission and Power Plants Systems Digital GIS Data

Sensitive Receptors: There are individuals deemed sensitive receptors due to their fragile immune systems and special sensitivity to environmental discharges. These sensitive receptors typically include the elderly, the sick, and children. While the location of all sensitive receptors cannot be determined, EDR indicates those buildings and facilities - schools, daycares, hospitals, medical centers, and nursing homes - where individuals who are sensitive receptors are likely to be located.

AHA Hospitals:
Source: American Hospital Association, Inc.
Telephone: 312-280-5991
The database includes a listing of hospitals based on the American Hospital Association's annual survey of hospitals.

Medical Centers: Provider of Services Listing
Source: Centers for Medicare & Medicaid Services
Telephone: 410-786-3000
A listing of hospitals with Medicare provider number, produced by Centers of Medicare & Medicaid Services, a federal agency within the U.S. Department of Health and Human Services.

Nursing Homes
Source: National Institutes of Health
Telephone: 301-594-6248
Information on Medicare and Medicaid certified nursing homes in the United States.

Public Schools
Source: National Center for Education Statistics
Telephone: 202-502-7300
The National Center for Education Statistics' primary database on elementary and secondary public education in the United States. It is a comprehensive, annual, national statistical database of all public elementary and secondary schools and school districts, which contains data that are comparable across all states.

Private Schools
Source: National Center for Education Statistics
Telephone: 202-502-7300
The National Center for Education Statistics' primary database on private school locations in the United States.

Daycare Centers: Department of Children & Families
Source: Provider Information
Telephone: 850-488-4900

Flood Zone Data: This data, available in select counties across the country, was obtained by EDR in 2003 & 2011 from the Federal Emergency Managament Agency (FEMA). Data depicts 100-year and 500-year flood zones as defined by FEMA.

NWI: National Wetlands Inventory. This data, available in select counties across the country, was obtained by EDR in 2002 and 2005 from the U.S. Fish and Wildlife Service.

State Wetlands Data: Wetlands Inventory
Source: Department of Environmental Protection
Telephone: 850-245-8238

Scanned Digital USGS 7.5' Topographic Map (DRG)
Source: United States Geologic Survey
A digital raster graphic (DRG) is a scanned image of a U.S. Geological Survey topographic map. The map images are made by scanning published paper maps on high-resolution scanners. The raster image is georeferenced and fit to the Universal Transverse Mercator (UTM) projection.

STREET AND ADDRESS INFORMATION

© 2010 Tele Atlas North America, Inc. All rights reserved. This material is proprietary and the subject of copyright protection and other intellectual property rights owned by or licensed to Tele Atlas North America, Inc. The use of this material is subject to the terms of a license agreement. You will be held liable for any unauthorized copying or disclosure of this material.

GEOCHECK®- PHYSICAL SETTING SOURCE ADDENDUM

TARGET PROPERTY ADDRESS

FORMER FLAGLER HOSPITAL
901 EAST MOODY BOULEVARD
BUNNELL, FL 32110

TARGET PROPERTY COORDINATES

Latitude (North):	29.4695 - 29' 28' 10.20"
Longitude (West):	81.2521 - 81' 15' 7.56"
Universal Tranverse Mercator:	Zone 17
UTM X (Meters):	475556.7
UTM Y (Meters):	3259852.5
Elevation:	19 ft. above sea level

USGS TOPOGRAPHIC MAP

Target Property Map:	29081-D3 BUNNELL, FL
Most Recent Revision:	1993
East Map:	29081-D2 FLAGLER BEACH WEST, FL
Most Recent Revision:	1993

EDR's GeoCheck Physical Setting Source Addendum is provided to assist the environmental professional in forming an opinion about the impact of potential contaminant migration.

Assessment of the impact of contaminant migration generally has two principal investigative components:

1. Groundwater flow direction, and
2. Groundwater flow velocity.

Groundwater flow direction may be impacted by surface topography, hydrology, hydrogeology, characteristics of the soil, and nearby wells. Groundwater flow velocity is generally impacted by the nature of the geologic strata.

GEOCHECK® - PHYSICAL SETTING SOURCE SUMMARY

GROUNDWATER FLOW DIRECTION INFORMATION

Groundwater flow direction for a particular site is best determined by a qualified environmental professional using site-specific well data. If such data is not reasonably ascertainable, it may be necessary to rely on other sources of information, such as surface topographic information, hydrologic information, hydrogeologic data collected on nearby properties, and regional groundwater flow information (from deep aquifers).

TOPOGRAPHIC INFORMATION

Surface topography may be indicative of the direction of surficial groundwater flow. This information can be used to assist the environmental professional in forming an opinion about the impact of nearby contaminated properties or, should contamination exist on the target property, what downgradient sites might be impacted.

TARGET PROPERTY TOPOGRAPHY

General Topographic Gradient: General South

SURROUNDING TOPOGRAPHY: ELEVATION PROFILES

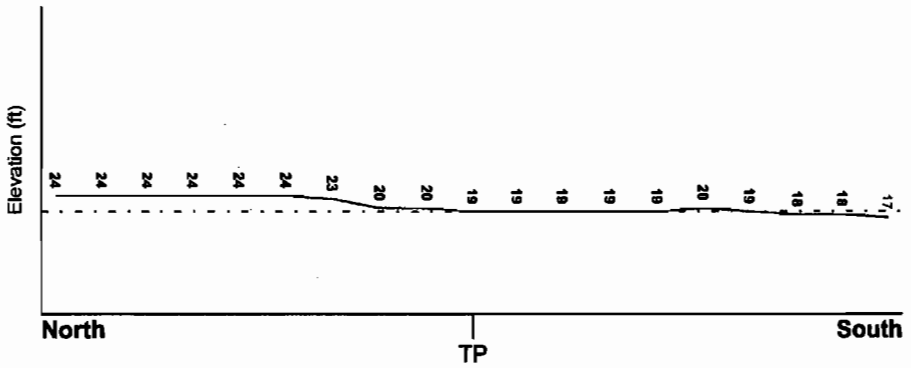



Target Property Elevation: 19 ft.

0 1/2 1 Miles

Source: Topography has been determined from the USGS 7.5' Digital Elevation Model and should be evaluated on a relative (not an absolute) basis. Relative elevation information between sites of close proximity should be field verified.

GEOCHECK® - PHYSICAL SETTING SOURCE SUMMARY

HYDROLOGIC INFORMATION

Surface water can act as a hydrologic barrier to groundwater flow. Such hydrologic information can be used to assist the environmental professional in forming an opinion about the impact of nearby contaminated properties or, should contamination exist on the target property, what downgradient sites might be impacted.

Refer to the Physical Setting Source Map following this summary for hydrologic information (major waterways and bodies of water).

FEMA FLOOD ZONE

Target Property County	FEMA Flood Electronic Data
FLAGLER, FL	YES - refer to the Overview Map and Detail Map

Flood Plain Panel at Target Property:	12035C - FEMA DFIRM Flood data
Additional Panels in search area:	Not Reported

NATIONAL WETLAND INVENTORY

NWI Quad at Target Property	NWI Electronic Data Coverage
BUNNELL	YES - refer to the Overview Map and Detail Map

HYDROGEOLOGIC INFORMATION

Hydrogeologic information obtained by installation of wells on a specific site can often be an indicator of groundwater flow direction in the immediate area. Such hydrogeologic information can be used to assist the environmental professional in forming an opinion about the impact of nearby contaminated properties or, should contamination exist on the target property, what downgradient sites might be impacted.

Site-Specific Hydrogeological Data*:

Search Radius:	1.25 miles
Status:	Not found

AQUIFLOW®

Search Radius: 1.000 Mile.

EDR has developed the AQUIFLOW Information System to provide data on the general direction of groundwater flow at specific points. EDR has reviewed reports submitted by environmental professionals to regulatory authorities at select sites and has extracted the date of the report, groundwater flow direction as determined hydrogeologically, and the depth to water table.

MAP ID	LOCATION FROM TP	GENERAL DIRECTION GROUNDWATER FLOW
Not Reported		

* ©1996 Site-specific hydrogeological data gathered by CERCLIS Alerts, Inc., Bainbridge Island, WA. All rights reserved. All of the information and opinions presented are those of the cited EPA report(s), which were completed under a Comprehensive Environmental Response Compensation and Liability Information System (CERCLIS) investigation.

GEOCHECK® - PHYSICAL SETTING SOURCE SUMMARY

GROUNDWATER FLOW VELOCITY INFORMATION

Groundwater flow velocity information for a particular site is best determined by a qualified environmental professional using site specific geologic and soil strata data. If such data are not reasonably ascertainable, it may be necessary to rely on other sources of information, including geologic age identification, rock stratigraphic unit and soil characteristics data collected on nearby properties and regional soil information. In general, contaminant plumes move more quickly through sandy-gravelly types of soils than silty-clayey types of soils.

GEOLOGIC INFORMATION IN GENERAL AREA OF TARGET PROPERTY

Geologic information can be used by the environmental professional in forming an opinion about the relative speed at which contaminant migration may be occurring.

ROCK STRATIGRAPHIC UNIT

Era:	Cenozoic
System:	Quaternary
Series:	Holocene
Code:	Qh *(decoded above as Era, System & Series)*

GEOLOGIC AGE IDENTIFICATION

Category: Stratifed Sequence

Geologic Age and Rock Stratigraphic Unit Source: P.G. Schruben, R.E. Arndt and W.J. Bawiec, Geology of the Conterminous U.S. at 1:2,500,000 Scale - a digital representation of the 1974 P.B. King and H.M. Beikman Map, USGS Digital Data Series DDS - 11 (1994).

DOMINANT SOIL COMPOSITION IN GENERAL AREA OF TARGET PROPERTY

The U.S. Department of Agriculture's (USDA) Soil Conservation Service (SCS) leads the National Cooperative Soil Survey (NCSS) and is responsible for collecting, storing, maintaining and distributing soil survey information for privately owned lands in the United States. A soil map in a soil survey is a representation of soil patterns in a landscape. Soil maps for STATSGO are compiled by generalizing more detailed (SSURGO) soil survey maps. The following information is based on Soil Conservation Service STATSGO data.

Soil Component Name:	POMONA
Soil Surface Texture:	fine sand
Hydrologic Group:	Class B/D - Drained/undrained hydrology class of soils that can be drained and are classified.
Soil Drainage Class:	Poorly. Soils may have a saturated zone, a layer of low hydraulic conductivity, or seepage. Depth to water table is less than 1 foot.

Hydric Status: Soil does not meet the requirements for a hydric soil.

Corrosion Potential - Uncoated Steel:	HIGH
Depth to Bedrock Min:	> 60 inches
Depth to Bedrock Max:	> 60 inches

GEOCHECK® - PHYSICAL SETTING SOURCE SUMMARY

Soil Layer Information							
	Boundary			Classification			
Layer	Upper	Lower	Soil Texture Class	AASHTO Group	Unified Soil	Permeability Rate (in/hr)	Soil Reaction (pH)
1	0 inches	5 inches	fine sand	Granular materials (35 pct. or less passing No. 200), Fine Sand.	COARSE-GRAINED SOILS, Sands, Clean Sands, Poorly graded sand.	Max: 20.00 Min: 6.00	Max: 6.00 Min: 3.60
2	5 inches	26 inches	sand	Granular materials (35 pct. or less passing No. 200), Fine Sand.	COARSE-GRAINED SOILS, Sands, Clean Sands, Poorly graded sand.	Max: 20.00 Min: 6.00	Max: 6.00 Min: 3.60
3	26 inches	39 inches	sand	Granular materials (35 pct. or less passing No. 200), Fine Sand.	COARSE-GRAINED SOILS, Sands, Clean Sands, Poorly graded sand. COARSE-GRAINED SOILS, Sands, Sands with fines, Silty Sand.	Max: 6.00 Min: 0.60	Max: 6.00 Min: 3.60
4	39 inches	51 inches	sand	Granular materials (35 pct. or less passing No. 200), Fine Sand.	COARSE-GRAINED SOILS, Sands, Clean Sands, Poorly graded sand.	Max: 20.00 Min: 2.00	Max: 6.00 Min: 3.60
5	51 inches	72 inches	sandy clay loam	Granular materials (35 pct. or less passing No. 200), Silty, or Clayey Gravel and Sand.	COARSE-GRAINED SOILS, Sands, Sands with fines, Clayey sand.	Max: 2.00 Min: 0.20	Max: 6.00 Min: 3.60

OTHER SOIL TYPES IN AREA

Based on Soil Conservation Service STATSGO data, the following additional subordinant soil types may appear within the general area of target property.

Soil Surface Textures: mucky - fine sand

Surficial Soil Types: mucky - fine sand

Shallow Soil Types: fine sand

Deeper Soil Types: sand
sandy loam
loamy fine sand

GEOCHECK® - PHYSICAL SETTING SOURCE SUMMARY

LOCAL / REGIONAL WATER AGENCY RECORDS

EDR Local/Regional Water Agency records provide water well information to assist the environmental professional in assessing sources that may impact ground water flow direction, and in forming an opinion about the impact of contaminant migration on nearby drinking water wells.

WELL SEARCH DISTANCE INFORMATION

DATABASE	SEARCH DISTANCE (miles)
Federal USGS	1.000
Federal FRDS PWS	Nearest PWS within 1 mile
State Database	1.000

FEDERAL USGS WELL INFORMATION

MAP ID	WELL ID	LOCATION FROM TP
B10	USGS40000249837	1/4 - 1/2 Mile SSW

FEDERAL FRDS PUBLIC WATER SUPPLY SYSTEM INFORMATION

MAP ID	WELL ID	LOCATION FROM TP
A9	FL2180134	1/4 - 1/2 Mile NNE

Note: PWS System location is not always the same as well location.

STATE DATABASE WELL INFORMATION

MAP ID	WELL ID	LOCATION FROM TP
1	FLSJ70000042768	1/4 - 1/2 Mile North
A2	FLSA70000072947	1/4 - 1/2 Mile NNE
A3	FLSA70000072948	1/4 - 1/2 Mile NNE
A4	FLSJ70000042791	1/4 - 1/2 Mile NNE
A5	FLSJ70000042790	1/4 - 1/2 Mile NNE
A6	FLSJ70000042793	1/4 - 1/2 Mile NNE
A7	FLSJ70000042792	1/4 - 1/2 Mile NNE
A8	FLSA70000072946	1/4 - 1/2 Mile NNE
C11	FLSJ70000042822	1/4 - 1/2 Mile North
C12	FLSJ70000042823	1/4 - 1/2 Mile North
B13	FLDGW4000001592	1/4 - 1/2 Mile SW
C14	FLSA70000072955	1/4 - 1/2 Mile North
D15	FLSJ70000042815	1/4 - 1/2 Mile NNE
D16	FLSJ70000042816	1/4 - 1/2 Mile NNE
D17	FLSJ70000042819	1/2 - 1 Mile NNE
D18	FLSJ70000042820	1/2 - 1 Mile NNE
D19	FLSJ70000042821	1/2 - 1 Mile NNE
D20	FLSJ70000042824	1/2 - 1 Mile NNE
E21	FLSA70000072956	1/2 - 1 Mile NNE
E22	FLSJ70000042845	1/2 - 1 Mile NNE

GEOCHECK® - PHYSICAL SETTING SOURCE SUMMARY

STATE DATABASE WELL INFORMATION

MAP ID	WELL ID	LOCATION FROM TP
E23	FLSJ70000042844	1/2 - 1 Mile NNE
E24	FLSJ70000042847	1/2 - 1 Mile NNE
E25	FLSJ70000042846	1/2 - 1 Mile NNE
F26	FLSJ70000042990	1/2 - 1 Mile North
F27	FLSJ70000042991	1/2 - 1 Mile North
F28	FLSJ70000042998	1/2 - 1 Mile North
F29	FLSJ70000042997	1/2 - 1 Mile North
F30	FLSJ70000042999	1/2 - 1 Mile North
F31	FLSJ70000043001	1/2 - 1 Mile North
F32	FLSJ70000043000	1/2 - 1 Mile North
F33	FLSJ70000043002	1/2 - 1 Mile North
F34	FLSJ70000043007	1/2 - 1 Mile North
F35	FLSJ70000043006	1/2 - 1 Mile North
F36	FLSJ70000043008	1/2 - 1 Mile North
F37	FLSJ70000043010	1/2 - 1 Mile North
F38	FLSJ70000043009	1/2 - 1 Mile North
F39	FLSJ70000043012	1/2 - 1 Mile NNW
F40	FLSJ70000043011	1/2 - 1 Mile NNW
F41	FLSJ70000043013	1/2 - 1 Mile NNW
F42	FLSJ70000043015	1/2 - 1 Mile NNW
F43	FLSJ70000043014	1/2 - 1 Mile NNW
44	FLSA70000072967	1/2 - 1 Mile NE

PHYSICAL SETTING SOURCE MAP - 3631246.2s

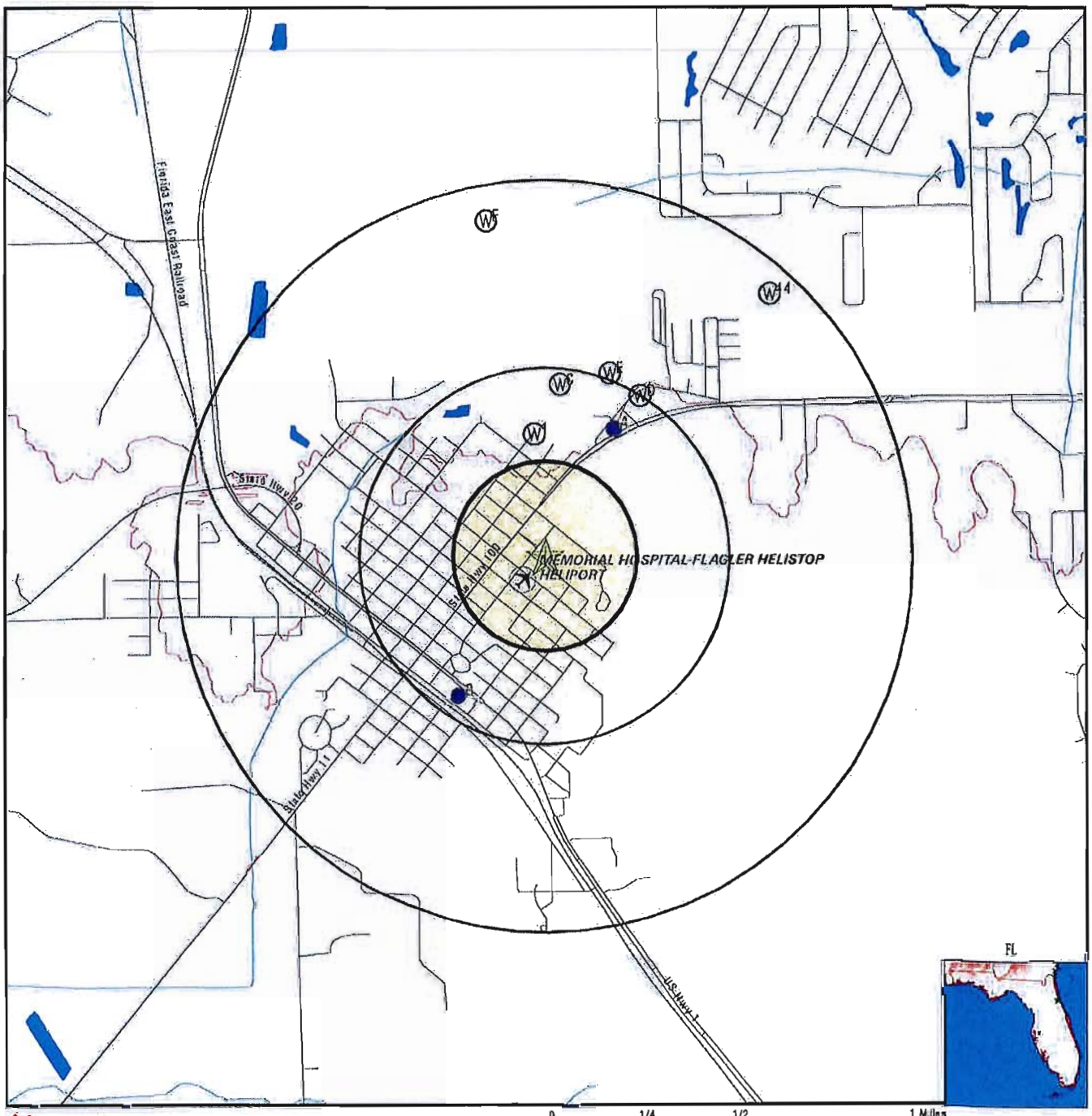

0 1/4 1/2 1 Miles

- County Boundary
- Major Roads
- Contour Lines
- Airports
- Earthquake epicenter, Richter 5 or greater
- Water Wells
- Public Water Supply Wells
- Cluster of Multiple Icons
- Groundwater Flow Direction
- GI Indeterminate Groundwater Flow at Location
- GV Groundwater Flow Varies at Location
- HDI Closest Hydrogeological Data
- Oil, gas or related wells
- Sink holes

SITE NAME: Former Flagler Hospital ADDRESS: 901 East Moody Boulevard Bunnell FL 32110 LAT/LONG: 29.4695 / 81.2521	CLIENT: Universal Jacksonville CONTACT: Ed Hay INQUIRY #: 3631246.2s DATE: June 10, 2013 4:44 pm

Copyright © 2013 EDR, Inc. © 2010 Tele Atlas Rel. 07/2009.

GEOCHECK® - PHYSICAL SETTING SOURCE MAP FINDINGS

Map ID Direction Distance Elevation			Database	EDR ID Number
1 **North** **1/4 - 1/2 Mile** **Higher**			**FL WELLS**	**FLSJ70000042768**

Cur prmt i:	123793		
Offcl prmt:	1982		
Seq no:	4		
Stn id:	406338		
Stn alias :	8 Replacement		
Prmt proj :	City of Bunnell		
Determinat:	3	Gps:	Not Reported
Stnhdr det:	Other/Unknown	Stn tp:	well
Stn stts:	Active	Proj stts :	Active
Well csng1:	120		
Well cur d:	160		
Well csng2:	8	Qa code:	0
Sect id:	11	Twnshp id:	12S
Rng id:	30E	County:	Flagler
Source:	Floridan Aquifer		
Max cap qt:	300		
Lat no:	292827		
Long no:	811509		
Edit date:	03/10/2010		
Objectid:	25921		
Editor:	Jeri		
Dec lat:	29.47419813		
Dec long:	-81.25256871		
Archive:	N	Prod loade:	N
Site Id:	FLSJ70000042768		

A2 **NNE** **1/4 - 1/2 Mile** **Higher**		**FL WELLS**	**FLSA70000072947**

Fluwid:	AAF0414	Well type:	Community Water System (>100,000 gallons/day)
Status :	RETAGGED	Casing mat:	Black Steel
Longitude:	-81.24893		
Latitude:	29.47444		
Well depth:	0		
Length :	119		
Diameter:	8	Permit num:	2180134
Comment :	80 FT EAST OF BUNNELL FEED STORE - retagged as AAD0012		
Sanit seal:	Yes	Name :	CITY OF BUNNELL NUMBER 4
First name:	Not Reported	Last name:	Not Reported
Phone:	Not Reported	Phone ext:	Not Reported
Lg pws:	1		
Datum:	WS1984		
Hae:	16.12		
Gps date:	01/10/2001	Loc method:	DGPS
Project Id:	SUPER	Insp fname:	Not Reported
Insp lname:	Not Reported	Insp chd:	Not Reported
Req numb:	Not Reported	Property i:	Not Reported
County:	FLAGLER	Address:	1605 OLD MOODY BLVD
Number :	1605	Predir:	Not Reported

Prefix:	Not Reported	Street:	OLD MOODY
Suffix:	BLVD	Postdir:	Not Reported
Zipcode:	32110	City:	BUNNELL
Loc id:	308666		
Gps id:	308666		
Wsrp id:	Not Reported	Action:	Not Reported
Port stat:	POTABLE	Res type:	Not Reported
Other id:	Not Reported	Software:	Not Reported
Streetside:	Not Reported	Agency:	Not Reported
Parcel id:	Not Reported		
Pws design:	698000		
Pws verify:	1		
Site id:	FLSA70000072947		

A3
NNE
1/4 - 1/2 Mile
Higher

FL WELLS **FLSA70000072948**

Fluwid:	AAD0012	Well type:	Community Water System (>100,000 gallons/day)
Status :	ACTIVE	Casing mat:	BLACK STEEL
Longitude:	-81.24893		
Latitude:	29.47444		
Well depth:	0		
Length :	119		
Diameter:	8	Permit num:	2180134
Comment :	Not Reported		
Sanit seal:	Yes	Name :	CITY OF BUNNELL NUMBER 4
First name:	Not Reported	Last name:	Not Reported
Phone:	Not Reported	Phone ext:	Not Reported
Lg pws:	1		
Datum:	Not Reported		
Hae:	16.12		
Gps date:	01/10/2001	Loc method:	DGPS
Project id:	SUPER	Insp fname:	Not Reported
Insp lname:	UNKNOWN	Insp chd:	FLAGLER
Req numb:	Not Reported	Property i:	Not Reported
County:	FLAGLER	Address:	1605 OLD MOODY BLVD
Number :	1605	Predir:	Not Reported
Prefix:	Not Reported	Street:	OLD MOODY
Suffix:	BLVD	Postdir:	Not Reported
Zipcode:	32110	City:	BUNNELL
Loc id:	1000068		
Gps id:	1000068		
Wsrp id:	Not Reported	Action:	Not Reported
Port stat:	POTABLE	Res type:	OWNER
Other id:	Not Reported	Software:	Well_Solo_v2
Streetside:	No	Agency:	DOH
Parcel id:	Not Reported		
Pws design:	698000		
Pws verify:	1		
Site id:	FLSA70000072948		

A4
NNE
1/4 - 1/2 Mile
Higher

FL WELLS **FLSJ70000042791**

Cur prmt i:	5152		
Offcl prmt:	1982		
Seq no:	2		
Stn id:	6833		
Stn alias :	4		
Prmt proj :	City of Bunnell		
Determinat:	0	Gps:	Not Reported
Stnhdr det:	Digitize	Stn tp:	well
Stn stts:	Active	Proj stts :	Inactive
Well csng1:	54		
Well cur d:	110		
Well csng2:	18	Qa code:	0
Sect id:	11	Twnshp id:	12S
Rng id:	30E	County:	Flagler
Source:	Confined Surficial		
Max cap qt:	150		
Lat no:	292828		
Long no:	811456		
Edit date:	09/30/2011		
Objectid:	427826		
Editor:	ORACLEPROD		
Dec lat:	29.47444631		
Dec long:	-81.24892838		
Archive:	Y	Prod loade:	Y
Site id:	FLSJ70000042791		

A5
NNE
1/4 - 1/2 Mile
Higher

FL WELLS **FLSJ70000042790**

Cur prmt i:	123793		
Offcl prmt:	1982		
Seq no:	4		
Stn id:	6833		
Stn alias :	4		
Prmt proj :	City of Bunnell		
Determinat:	0	Gps:	Y
Stnhdr det:	Digitize	Stn tp:	well
Stn stts:	Active	Proj stts :	Active
Well csng1:	54		
Well cur d:	110		
Well csng2:	18	Qa code:	0
Sect id:	11	Twnshp id:	12S
Rng id:	30E	County:	Flagler
Source:	Confined Surficial		
Max cap qt:	150		
Lat no:	292828		
Long no:	811456		
Edit date:	12/18/2006		
Objectid:	7334		
Editor:	Not Reported		
Dec lat:	29.47444631		
Dec long:	-81.24892838		
Archive:	N	Prod loade:	N
Site id:	FLSJ70000042790		

Map ID Direction Distance Elevation		Database	EDR ID Number
A6 **NNE** **1/4 - 1/2 Mile** **Higher**		**FL WELLS**	**FLSJ70000042793**

Cur prmt i:	1982		
Offcl prmt:	1982		
Seq no:	1		
Stn id:	6833		
Stn alias :	4		
Prmt proj :	City of Bunnell		
Determinat:	0	Gps:	Not Reported
Stnhdr det:	Digitize	Stn tp:	well
Stn stts:	Active	Proj stts :	Inactive
Well csng1:	54		
Well cur d:	110		
Well csng2:	18	Qa code:	0
Sect id:	11	Twnshp id:	12S
Rng id:	30E	County:	Flagler
Source:	Confined Surficial		
Max cap qt:	150		
Lat no:	292828		
Long no:	811456		
Edit date:	10/04/2011		
Objectid:	427874		
Editor:	ORACLEPROD		
Dec lat:	29.47444631		
Dec long:	-81.24892838		
Archive:	Y	Prod loade:	Y
Site id:	FLSJ70000042793		

A7 **NNE** **1/4 - 1/2 Mile** **Higher**		**FL WELLS**	**FLSJ70000042792**

Cur prmt i:	70364		
Offcl prmt:	1982		
Seq no:	3		
Stn id:	6833		
Stn alias :	4		
Prmt proj :	City of Bunnell		
Determinat:	0	Gps:	Not Reported
Stnhdr det:	Digitize	Stn tp:	well
Stn stts:	Active	Proj stts :	Inactive
Well csng1:	54		
Well cur d:	110		
Well csng2:	18	Qa code:	0
Sect id:	11	Twnshp id:	12S
Rng id:	30E	County:	Flagler
Source:	Confined Surficial		
Max cap qt:	150		
Lat no:	292828		
Long no:	811456		
Edit date:	09/30/2011		
Objectid:	427858		

Editor:	ORACLEPROD		
Dec lat:	29.47444631		
Dec long:	-81.24892838		
Archive:	Y	Prod loade:	Y
Site id:	FLSJ70000042792		

A8
NNE
1/4 - 1/2 Mile
Higher

FL WELLS **FLSA70000072946**

Fluwid:	180001601	Well type:	Community Water System (>100,000 gallons/day)
Status :	ABANDONED	Casing mat:	Not Reported
Longitude:	-81.24877		
Latitude:	29.47443		
Well depth:	0		
Length :	0		
Diameter:	0	Permit num:	Not Reported
Comment :	C/O FLAGLER CO HEALTH UNIT		
Sanit seal:	Not Reported	Name :	Not Reported
First name:	Not Reported	Last name:	Not Reported
Phone:	Not Reported	Phone ext:	Not Reported
Lg pws:	0		
Datum:	WS1984		
Hae:	0		
Gps date:	03/12/2003	Loc method:	MMAP
Project id:	ANDREW	Insp fname:	Not Reported
Insp lname:	Not Reported	Insp chd:	Not Reported
Req numb:	Not Reported	Property i:	Not Reported
County:	FLAGLER	Address:	Not Reported
Number :	Not Reported	Predir:	Not Reported
Prefix:	Not Reported	Street:	Not Reported
Suffix:	Not Reported	Postdir:	Not Reported
Zipcode:	32110	City:	BUNNELL
Loc id:	422670		
Gps id:	422670		
Wsrp id:	180001601	Action:	UNFILTERED
Port stat:	NON-POTABLE	Res type:	Not Reported
Other id:	Not Reported	Software:	Not Reported
Streetside:	Not Reported	Agency:	Not Reported
Parcel id:	Not Reported		
Pws design:	0		
Pws verify:	0		
Site id:	FLSA70000072946		

A9
NNE
1/4 - 1/2 Mile
Higher

FRDS PWS **FL2180134**

Pwsid:	FL2180134	Epa region:	04
State:	FL	County:	Flagler
Pws name:	BUNNELL WATER PLANT		
Population Served:	2200	Pwssvcconn:	850
PWS Source:	Groundwater		
Pws type:	CWS		
Status:	Active	Owner type:	Local_Govt
Facility id:	26262180134		
Facility name:	PLANT ID 1		
Facility type:	Treatment_plant	Treatment process:	gaseous chlorination, post
Treatment objective:	disinfection		

GEOCHECK® - PHYSICAL SETTING SOURCE MAP FINDINGS

Contact name:	MR. RICHARD DIAMOND		
Original name:	MR. RICHARD DIAMOND		
Contact phone:	386-437-7500	Contact address1:	P. O. BOX 756
Contact address2:	Not Reported		
Contact city:	BUNNELL		
Contact zip:	32110		
Facility id:	29472876		
Facility name:	# 3		
Facility type:	Well	Treatment process:	gaseous chlorination, post
Treatment objective:	disinfection		
Facility id:	29482876		
Facility name:	#4		
Facility type:	Well	Treatment process:	gaseous chlorination, post
Treatment objective:	disinfection		
Facility id:	29492876		
Facility name:	#5		
Facility type:	Well	Treatment process:	gaseous chlorination, post
Treatment objective:	disinfection		
Facility id:	26262180134		
Facility name:	PLANT ID 1		
Facility type:	Treatment_plant	Treatment process:	filtration, rapid sand
Treatment objective:	particulate removal		
Facility id:	29472876		
Facility name:	# 3		
Facility type:	Well	Treatment process:	filtration, rapid sand
Treatment objective:	particulate removal		
Facility id:	29482876		
Facility name:	#4		
Facility type:	Well	Treatment process:	filtration, rapid sand
Treatment objective:	particulate removal		
Facility id:	29492876		
Facility name:	#5		
Facility type:	Well	Treatment process:	filtration, rapid sand
Treatment objective:	particulate removal		
Facility id:	26262180134		
Facility name:	PLANT ID 1		
Facility type:	Treatment_plant	Treatment process:	not reported
Treatment objective:	taste / odor control		
Facility id:	29472876		
Facility name:	# 3		
Facility type:	Well	Treatment process:	not reported
Treatment objective:	taste / odor control		
Facility id:	29482876		
Facility name:	#4		
Facility type:	Well	Treatment process:	not reported
Treatment objective:	taste / odor control		

Facility id:	29492876		
Facility name:	#5		
Facility type:	Well	Treatment process:	not reported
Treatment objective:	taste / odor control		

Facility id:	26262180134		
Facility name:	PLANT ID 1		
Facility type:	Treatment_plant	Treatment process:	lime - soda ash addition
Treatment objective:	softening (hardness removal)		

Facility id:	29472876		
Facility name:	# 3		
Facility type:	Well	Treatment process:	lime - soda ash addition
Treatment objective:	softening (hardness removal)		

Facility id:	29482876		
Facility name:	#4		
Facility type:	Well	Treatment process:	lime - soda ash addition
Treatment objective:	softening (hardness removal)		

Facility id:	29492876		
Facility name:	#5		
Facility type:	Well	Treatment process:	lime - soda ash addition
Treatment objective:	softening (hardness removal)		

PWS ID:	FL2180134		
Date Initiated:	Not Reported	Date Deactivated:	Not Reported
PWS Name:	BUNNELL WATER PLANT P.O.BOX 756 BUNNELL, FL 32110		
Addressee / Facility:	System Owner/Responsible Party CITY OF BUNNELL-LAMAR HARRIS P.O.BOX 756 BUNNELL, FL 32110		
Facility Latitude:	29 28 27.0000	Facility Longitude:	81 14 56.0000
City Served:	Not Reported		
Treatment Class:	Treated	Population:	2200

Violations information not reported.

ENFORCEMENT INFORMATION:

Truedate:	03/31/2009	Pwsid:	FL2180134
Pwsname:	BUNNELL WATER PLANT		
Retpopsrvd:	2362	Pwstypecod:	C
Violid:	20040010172	Contaminant:	COLIFORM (TCR)
Viol. Type:	Monitoring, Routine Minor (TCR)		
Compiperbe:	6/1/2004 0:00:00		
Compiperen:	6/30/2004 0:00:00	Enfdate:	No Enf Action as of
Enf action:	7/8/2009 0:00:00		
Violmeasur:	Not Reported		

Truedate:	03/31/2009	Pwsid:	FL2180134
Pwsname:	BUNNELL WATER PLANT		
Retpopsrvd:	2362	Pwstypecod:	C
Violid:	20050007284	Contaminant:	TTHM
Viol. Type:	2		
Complperbe:	1/1/2005 0:00:00		
Complperen:	3/31/2005 0:00:00	Enfdate:	5/18/2005 0:00:00
Enf action:	State Violation/Reminder Notice		
Violmeasur:	198.2		

Truedate:	03/31/2009	Pwsid:	FL2180134
Pwsname:	BUNNELL WATER PLANT		
Retpopsrvd:	2362	Pwstypecod:	C
Violid:	20050007284	Contaminant:	TTHM
Viol. Type:	2		
Complperbe:	1/1/2005 0:00:00		
Complperen:	3/31/2005 0:00:00	Enfdate:	8/10/2006 0:00:00
Enf action:	State Compliance Achieved		
Violmeasur:	198.2		

Truedate:	03/31/2009	Pwsid:	FL2180134
Pwsname:	BUNNELL WATER PLANT		
Retpopsrvd:	2362	Pwstypecod:	C
Violid:	20050007285	Contaminant:	2456
Viol. Type:	2		
Complperbe:	1/1/2005 0:00:00		
Complperen:	3/31/2005 0:00:00	Enfdate:	5/18/2005 0:00:00
Enf action:	State Violation/Reminder Notice		
Violmeasur:	63.5		

Truedate:	03/31/2009	Pwsid:	FL2180134
Pwsname:	BUNNELL WATER PLANT		
Retpopsrvd:	2362	Pwstypecod:	C
Violid:	20050007285	Contaminant:	2456
Viol. Type:	2		
Complperbe:	1/1/2005 0:00:00		
Complperen:	3/31/2005 0:00:00	Enfdate:	8/10/2006 0:00:00
Enf action:	State Compliance Achieved		
Violmeasur:	63.5		

Truedate:	03/31/2009	Pwsid:	FL2180134
Pwsname:	BUNNELL WATER PLANT		
Retpopsrvd:	2362	Pwstypecod:	C
Violid:	20050007706	Contaminant:	TTHM
Viol. Type:	2		
Complperbe:	10/1/2004 0:00:00		
Complperen:	12/31/2004 0:00:00	Enfdate:	8/10/2006 0:00:00
Enf action:	State Compliance Achieved		
Violmeasur:	135.4		

Truedate:	03/31/2009	Pwsid:	FL2180134
Pwsname:	BUNNELL WATER PLANT		
Retpopsrvd:	2362	Pwstypecod:	C
Violid:	20050007707	Contaminant:	TTHM
Viol. Type:	2		
Complperbe:	4/1/2005 0:00:00		
Complperen:	6/30/2005 0:00:00	Enfdate:	8/10/2006 0:00:00
Enf action:	State Compliance Achieved		
Violmeasur:	207.6		

Truedate:	03/31/2009	Pwsid:	FL2180134
Pwsname:	BUNNELL WATER PLANT		
Retpopsrvd:	2362	Pwstypecod:	C
Violid:	20050007708	Contaminant:	2456
Viol. Type:	2		
Complperbe:	4/1/2005 0:00:00		
Complperen:	6/30/2005 0:00:00	Enfdate:	8/10/2006 0:00:00
Enf action:	State Compliance Achieved		
Violmeasur:	86		

Truedate:	03/31/2009	Pwsid:	FL2180134
Pwsname:	BUNNELL WATER PLANT		
Retpopsrvd:	2362	Pwstypecod:	C
Violid:	20050009304	Contaminant:	TTHM
Viol. Type:	2		
Complperbe:	7/1/2005 0:00:00		
Complperen:	9/30/2005 0:00:00	Enfdate:	8/10/2006 0:00:00
Enf action:	State Compliance Achieved		
Violmeasur:	192.15		

Truedate:	03/31/2009	Pwsid:	FL2180134
Pwsname:	BUNNELL WATER PLANT		
Retpopsrvd:	2362	Pwstypecod:	C
Violid:	20050009305	Contaminant:	2456
Viol. Type:	2		
Complperbe:	7/1/2005 0:00:00		
Complperen:	9/30/2005 0:00:00	Enfdate:	8/10/2006 0:00:00
Enf action:	State Compliance Achieved		
Violmeasur:	70.5		

Truedate:	03/31/2009	Pwsid:	FL2180134
Pwsname:	BUNNELL WATER PLANT		
Retpopsrvd:	2362	Pwstypecod:	C
Violid:	20080003229	Contaminant:	COLIFORM (TCR)
Viol. Type:	Monitoring, Repeat Minor (TCR)		
Complperbe:	1/1/2008 0:00:00		
Complperen:	1/31/2008 0:00:00	Enfdate:	3/28/2008 0:00:00
Enf action:	State Violation/Reminder Notice		
Violmeasur:	Not Reported		

Truedate:	03/31/2009	Pwsid:	FL2180134
Pwsname:	BUNNELL WATER PLANT		
Retpopsrvd:	2362	Pwstypecod:	C
Violid:	20080003476	Contaminant:	COLIFORM (TCR)
Viol. Type:	Monitoring, Routine Minor (TCR)		
Complperbe:	2/1/2008 0:00:00		
Complperen:	2/29/2008 0:00:00	Enfdate:	3/28/2008 0:00:00
Enf action:	State Violation/Reminder Notice		
Violmeasur:	Not Reported		

Truedate:	03/31/2009	Pwsid:	FL2180134
Pwsname:	BUNNELL WATER PLANT		
Retpopsrvd:	2362	Pwstypecod:	C
Violid:	20090001811	Contaminant:	LEAD & COPPER RULE
Viol. Type:	Follow-up and Routine Tap Sampling		
Complperbe:	7/1/2008 0:00:00		
Complperen:	12/31/2025 0:00:00	Enfdate:	No Enf Action as of
Enf action:	7/8/2009 0:00:00		
Violmeasur:	Not Reported		

ENFORCEMENT INFORMATION:

System Name:	BUNNELL WATER PLANT		
Violation Type:	Monitoring, Routine Minor (TCR)		
Contaminant:	COLIFORM (TCR)		
Compliance Period:	6/1/2004 0:00:00 - 6/30/2004 0:00:00		
Violation ID:	20040010172		
Enforcement Date:	No Enf Action as of	Enf. Action:	10/17/2006 0:00:00
System Name:	BUNNELL WATER PLANT		
Violation Type:	Monitoring, Routine Minor (TCR)		
Contaminant:	COLIFORM (TCR)		
Compliance Period:	6/1/2004 0:00:00 - 6/30/2004 0:00:00		
Violation ID:	20040010172		
Enforcement Date:	4/12/2007 0:00:00	Enf. Action:	Not Reported
System Name:	BUNNELL WATER PLANT		
Violation Type:	2		
Contaminant:	TTHM		
Compliance Period:	1/1/2005 0:00:00 - 3/31/2005 0:00:00		
Violation ID:	20050007284		
Enforcement Date:	5/18/2005 0:00:00	Enf. Action:	State Violation/Reminder Notice
System Name:	BUNNELL WATER PLANT		
Violation Type:	2		
Contaminant:	TTHM		
Compliance Period:	1/1/2005 0:00:00 - 3/31/2005 0:00:00		
Violation ID:	20050007284		
Enforcement Date:	5/18/2005 0:00:00	Enf. Action:	State Violation/Reminder Notice
System Name:	BUNNELL WATER PLANT		
Violation Type:	2		
Contaminant:	2456		
Compliance Period:	1/1/2005 0:00:00 - 3/31/2005 0:00:00		
Violation ID:	20050007285		
Enforcement Date:	5/18/2005 0:00:00	Enf. Action:	State Violation/Reminder Notice
System Name:	BUNNELL WATER PLANT		
Violation Type:	2		
Contaminant:	2456		
Compliance Period:	1/1/2005 0:00:00 - 3/31/2005 0:00:00		
Violation ID:	20050007285		
Enforcement Date:	5/18/2005 0:00:00	Enf. Action:	State Violation/Reminder Notice
System Name:	BUNNELL WATER PLANT		
Violation Type:	2		
Contaminant:	TTHM		
Compliance Period:	10/1/2004 0:00:00 - 12/31/2004 0:00:00		
Violation ID:	20050007706		
Enforcement Date:	4/12/2007 0:00:00	Enf. Action:	Not Reported
System Name:	BUNNELL WATER PLANT		
Violation Type:	2		
Contaminant:	TTHM		
Compliance Period:	10/1/2004 0:00:00 - 12/31/2004 0:00:00		
Violation ID:	20050007706		
Enforcement Date:	No Enf Action as of	Enf. Action:	10/17/2006 0:00:00
System Name:	BUNNELL WATER PLANT		
Violation Type:	2		
Contaminant:	TTHM		
Compliance Period:	4/1/2005 0:00:00 - 6/30/2005 0:00:00		
Violation ID:	20050007707		
Enforcement Date:	4/12/2007 0:00:00	Enf. Action:	Not Reported

ENFORCEMENT INFORMATION:

System Name:	BUNNELL WATER PLANT		
Violation Type:	2		
Contaminant:	TTHM		
Compliance Period:	4/1/2005 0:00:00 - 6/30/2005 0:00:00		
Violation ID:	20050007707		
Enforcement Date:	No Enf Action as of	Enf. Action:	10/17/2006 0:00:00
System Name:	BUNNELL WATER PLANT		
Violation Type:	2		
Contaminant:	2456		
Compliance Period:	4/1/2005 0:00:00 - 6/30/2005 0:00:00		
Violation ID:	20050007708		
Enforcement Date:	4/12/2007 0:00:00	Enf. Action:	Not Reported
System Name:	BUNNELL WATER PLANT		
Violation Type:	2		
Contaminant:	2456		
Compliance Period:	4/1/2005 0:00:00 - 6/30/2005 0:00:00		
Violation ID:	20050007708		
Enforcement Date:	No Enf Action as of	Enf. Action:	10/17/2006 0:00:00
System Name:	BUNNELL WATER PLANT		
Violation Type:	2		
Contaminant:	TTHM		
Compliance Period:	7/1/2005 0:00:00 - 9/30/2005 0:00:00		
Violation ID:	20050009304		
Enforcement Date:	4/12/2007 0:00:00	Enf. Action:	Not Reported
System Name:	BUNNELL WATER PLANT		
Violation Type:	2		
Contaminant:	TTHM		
Compliance Period:	7/1/2005 0:00:00 - 9/30/2005 0:00:00		
Violation ID:	20050009304		
Enforcement Date:	No Enf Action as of	Enf. Action:	10/17/2006 0:00:00
System Name:	BUNNELL WATER PLANT		
Violation Type:	2		
Contaminant:	2456		
Compliance Period:	7/1/2005 0:00:00 - 9/30/2005 0:00:00		
Violation ID:	20050009305		
Enforcement Date:	No Enf Action as of	Enf. Action:	10/17/2006 0:00:00
System Name:	BUNNELL WATER PLANT		
Violation Type:	2		
Contaminant:	2456		
Compliance Period:	7/1/2005 0:00:00 - 9/30/2005 0:00:00		
Violation ID:	20050009305		
Enforcement Date:	4/12/2007 0:00:00	Enf. Action:	Not Reported
System Name:	BUNNELL WATER PLANT		
Violation Type:	Monitoring, Routine Minor (TCR)		
Contaminant:	COLIFORM (TCR)		
Compliance Period:	1998-01-01 - 1998-01-31		
Violation ID:	98V00002		
Enforcement Date:	1998-01-10 S	Enf. Action:	IF

CONTACT INFORMATION:

Name:	BUNNELL WATER PLANT	Population:	2362
Contact:	MS. RONYA JOHNSON	Phone:	Not Reported
Address:	P. O. BOX 756		
Address 2:	BUNNELL FL, 32 386-4		

GEOCHECK® - PHYSICAL SETTING SOURCE MAP FINDINGS

Map ID Direction Distance Elevation	Database	EDR ID Number
B10 **SSW** **1/4 - 1/2 Mile** **Higher**	**FED USGS**	**USGS40000249837**

Org. Identifier:	USGS-FL		
Formal name:	USGS Florida Water Science Center		
Monloc Identifier:	USGS-292750081152001		
Monloc name:	92711501USGS OBSER WELL FLAGLER 14 AT BUNNELL,FL		
Monloc type:	Well		
Monloc desc:	Not Reported		
Huc code:	03080201	Drainagearea value:	Not Reported
Drainagearea Units:	Not Reported	Contrib drainagearea:	Not Reported
Contrib drainagearea units:	Not Reported	Latitude:	29.464142
Longitude:	-81.2553414	Sourcemap scale:	24000
Horiz Acc measure:	10	Horiz Acc measure units:	seconds
Horiz Collection method:	Interpolated from map		
Horiz coord refsys:	NAD83	Vert measure val:	21.00
Vert measure units:	feet	Vertacc measure val:	.01
Vert accmeasure units:	feet		
Vertcollection method:	Level or other surveying method		
Vert coord refsys:	NGVD29	Countrycode:	US
Aquifernamе:	Floridan aquifer system		
Formation type:	Floridan Aquifer System		
Aquifer type:	Not Reported		
Construction date:	Not Reported	Welldepth:	417
Welldepth units:	ft	Wellholedepth:	Not Reported
Wellholedepth units:	Not Reported		

Ground-water levels, Number of Measurements: 672

Date	Feet below Surface	Feet to Sealevel	Date	Feet below Surface	Feet to Sealevel
2004-09-24		15.09	2004-09-20		14.94
2004-08-25		13.92	2004-07-13		12.89
2004-06-25		12.01	2004-05-18		11.97
2004-05-17		12.12	2004-04-20		12.48
2004-03-23		14.37	2004-02-18		14.57
2004-01-21		14.03	2003-12-17		14.59
2003-11-18		14.80	2003-10-23		14.76
2003-09-17		14.82	2003-09-16		14.79
2003-08-21		14.67	2003-07-24		14.14
2003-06-17		13.30	2003-05-21		12.88
2003-05-19		13.02	2003-04-23		13.85
2003-03-21		15.32	2003-02-21		14.86
2003-01-24		14.68	2002-12-18		14.48
2002-11-20		13.85	2002-10-29		14.01
2002-09-25		14.42	2002-09-16		13.99
2002-08-26		14.04	2002-07-31		13.60
2002-06-21		11.42	2002-05-23		10.46
2002-05-13		10.70	2002-04-17		12.27
2002-03-18		13.34	2002-02-27		13.78
2002-01-28		13.85	2001-12-18		14.35
2001-11-27		14.49	2001-10-23		15.21
2001-09-24		14.46	2001-09-21		14.33
2001-08-27		12.94	2001-07-24		12.01
2001-06-20		10.89	2001-05-21		10.23

Ground-water levels, continued.

Date	Feet below Surface	Feet to Sealevel
2001-05-14		10.65
2001-03-22		11.93
2001-01-25		11.35
2000-11-27		12.30
2000-09-25		13.01
2000-08-29		10.87
2000-06-26		9.10
2000-05-16		10.74
2000-03-24		11.72
2000-01-24		13.58
1999-11-22		14.04
1999-09-29		13.62
1999-08-23		12.34
1999-06-28		11.99
1999-05-11		11.12
1999-03-29		12.10
1999-01-26		14.15
1998-11-19		14.01
1998-09-28		14.34
1998-07-28		11.83
1998-05-26		12.20
1998-04-28		13.21
1998-02-26		16.08
1997-12-22		15.22
1997-10-29		14.21
1997-09-10		14.63
1997-07-29		14.31
1997-05-27		13.20
1997-04-28		13.43
1997-02-25		13.97
1996-12-18		14.46
1996-10-29		14.80
1996-09-10		14.38
1996-07-30		13.74
1996-05-23		12.93
1996-04-26		13.75
1996-02-27		13.90
1995-12-19		14.95
1995-10-23		15.75
1995-08-30		15.04
1995-06-26		13.61
1995-04-24		13.66
1995-02-20		15.43
1994-12-05		16.10
1994-10-24		15.54
1994-09-12		14.68
1994-07-25		13.54
1994-05-23		12.70
1994-04-25		12.72
1994-02-21		14.74
1993-12-27		13.57
1993-10-26		14.02
1993-09-13		12.76
1993-07-26		12.53
1993-05-24		12.54

Date	Feet below Surface	Feet to Sealevel
2001-04-23		10.76
2001-02-22		11.32
2000-12-18		11.91
2000-10-23		13.08
2000-09-11		12.58
2000-07-24		10.71
2000-05-22		10.35
2000-04-25		11.77
2000-02-23		12.99
1999-12-14		13.76
1999-10-25		14.33
1999-09-20		13.06
1999-07-27		12.27
1999-05-25		11.14
1999-04-26		10.77
1999-02-23		14.06
1998-12-21		13.94
1998-10-26		14.09
1998-09-15		13.50
1998-06-22		11.05
1998-05-12		13.00
1998-03-24		15.80
1998-01-26		15.65
1997-11-14		14.56
1997-09-22		13.97
1997-08-26		14.49
1997-06-20		14.17
1997-05-13		13.38
1997-03-21		13.45
1997-01-28		14.26
1996-11-25		14.11
1996-09-26		14.24
1996-08-27		14.01
1996-06-24		14.06
1996-05-15		13.02
1996-03-26		14.61
1996-01-30		14.77
1995-11-28		15.12
1995-09-19		15.44
1995-07-24		13.66
1995-05-23		13.40
1995-03-28		14.39
1995-01-23		15.96
1994-11-29		15.90
1994-09-22		15.34
1994-08-22		14.55
1994-06-27		13.32
1994-05-09		12.70
1994-03-29		13.60
1994-01-26		14.33
1993-11-22		13.88
1993-09-27		12.96
1993-08-23		12.09
1993-06-27		12.22
1993-05-10		13.25

Ground-water levels, continued.

Date	Feet below Surface	Feet to Sealevel
1993-04-26		13.60
1993-02-24		15.22
1992-12-29		14.31
1992-10-28		14.67
1992-08-26		13.66
1992-06-23		13.33
1992-04-28		12.21
1992-02-26		14.24
1992-01-06		14.30
1991-10-31		14.86
1991-08-26		14.98
1991-06-25		14.17
1991-04-23		13.57
1991-02-26		12.46
1990-11-18		12.83
1990-09-27		12.28
1990-08-27		13.15
1990-06-26		11.97
1990-05-14		12.48
1990-03-27		12.52
1990-01-30		13.95
1989-11-29		14.11
1989-09-27		13.05
1989-08-29		12.12
1989-06-29		11.54
1989-05-15		12.05
1989-03-28		13.04
1989-01-27		14.14
1988-10-28		13.06
1988-09-12		14.00
1988-07-26		12.98
1988-06-02		12.54
1988-04-27		12.88
1988-03-02		14.65
1987-12-29		13.93
1987-10-27		13.15
1987-09-14		13.13
1987-07-28		12.34
1987-05-26		13.06
1987-04-28		13.74
1987-02-24		14.98
1986-12-30		14.26
1986-10-30		13.72
1986-09-15		14.60
1986-05-27		12.04
1986-05-12		11.93
1986-03-26		14.61
1986-01-28		15.18
1985-11-25		14.96
1985-09-10		14.65
1985-06-04		12.00
1985-04-08		12.29
1984-12-18		14.73
1984-09-11		14.68
1984-07-12		14.37

Date	Feet below Surface	Feet to Sealevel
1993-03-29		15.64
1993-01-27		15.37
1992-11-24		14.40
1992-09-29		15.37
1992-07-28		12.96
1992-05-26		12.06
1992-03-25		13.33
1992-01-28		13.86
1991-11-26		14.78
1991-09-25		14.86
1991-07-30		14.96
1991-05-29		13.95
1991-03-25		13.11
1991-01-28		13.04
1990-10-30		13.23
1990-09-10		12.83
1990-07-24		12.68
1990-05-30		11.93
1990-04-25		12.90
1990-02-21		14.04
1989-12-29		14.04
1989-10-31		14.55
1989-09-12		12.45
1989-07-25		11.74
1989-05-31		11.63
1989-04-25		11.91
1989-02-23		13.61
1988-12-28		13.91
1988-09-28		13.89
1988-08-26		13.04
1988-06-29		12.50
1988-05-16		12.62
1988-03-29		14.75
1988-01-22		14.22
1987-12-03		13.77
1987-09-25		13.05
1987-08-26		12.69
1987-06-23		12.24
1987-05-11		13.08
1987-03-26		14.66
1987-01-30		14.41
1986-11-25		13.65
1986-09-23		14.50
1986-07-25		13.57
1986-05-27		12.04
1986-04-29		12.56
1986-02-26		15.16
1986-01-06		14.60
1985-10-30		15.67
1985-08-05		13.13
1985-05-13		11.97
1985-02-13		13.70
1984-10-25		15.00
1984-08-30		14.30
1984-05-30		13.75

Ground-water levels, continued.

Date	Feet below Surface	Feet to Sealevel
1984-03-28		15.39
1983-12-13		15.77
1983-09-13		14.44
1983-04-04		16.00
1982-12-22		15.26
1982-09-13		15.13
1982-06-08		14.17
1982-04-15		14.35
1981-12-15		13.16
1981-09-22		12.99
1981-07-10		10.46
1981-04-01		12.81
1980-12-06		13.02
1980-09-10		13.37
1980-08-07		13.74
1980-05-15		14.10
1980-02-19		15.21
1979-10-30		14.91
1979-07-19		14.77
1979-05-04		13.46
1979-01-22		15.07
1978-08-08		14.90
1978-05-03		13.05
1978-02-27		15.22
1977-11-16		13.72
1977-07-12		11.75
1977-03-21		14.43
1976-11-03		14.28
1976-07-13		14.63
1976-03-04		13.09
1975-12-01		15.06
1975-09-08		14.25
1975-05-21		12.37
1975-01-07		13.72
1974-09-05		14.92
1974-05-09		10.91
1974-01-08		14.70
1973-09-04		15.00
1973-05-03		13.29
1973-01-05		15.05
1972-09-01		14.81
1972-05-05		13.66
1972-01-03		14.43
1971-09-07		13.48
1971-05-04		11.52
1971-01-04		13.31
1970-09-04		14.44
1970-05-23		12.75
1970-01-13		17.02
1969-09-05		14.87
1969-05-06		13.01
1969-01-09		15.14
1968-09-19		15.13
1968-05-01		10.59
1968-01-09		13.94

Date	Feet below Surface	Feet to Sealevel
1984-02-14		15.73
1983-10-19		15.58
1983-05-17		14.60
1983-01-24		15.38
1982-10-13		14.31
1982-07-27		14.90
1982-05-10		14.11
1982-02-09		13.35
1981-10-27		12.54
1981-09-01		12.73
1981-05-11		10.92
1981-01-20		12.88
1980-10-02		13.46
1980-09-08		13.40
1980-06-10		13.55
1980-04-15		14.75
1979-12-27		15.00
1979-09-05		14.88
1979-05-16		14.10
1979-03-19		14.96
1978-12-04		14.47
1978-06-13		13.80
1978-04-18		13.42
1978-01-04		14.91
1977-09-20		13.67
1977-05-02		11.76
1977-01-10		15.38
1976-09-15		15.31
1976-05-05		10.93
1976-01-12		14.31
1975-12-01		15.06
1975-07-10		13.80
1975-03-19		13.52
1974-10-31		14.54
1974-07-11		14.26
1974-03-06		13.30
1973-10-29		15.38
1973-07-02		14.10
1973-03-07		15.08
1972-10-31		14.30
1972-07-05		14.52
1972-03-03		14.87
1971-11-03		14.55
1971-06-28		12.48
1971-03-02		14.07
1970-11-03		14.64
1970-07-16		13.85
1970-03-09		16.35
1969-11-03		16.09
1969-07-03		12.92
1969-03-05		15.11
1968-11-05		15.55
1968-07-08		14.28
1968-03-06		13.63
1967-11-08		14.76

Ground-water levels, continued.

Date	Feet below Surface	Feet to Sealevel
1967-09-07		15.48
1967-05-04		11.90
1967-01-06		14.99
1966-09-07		15.64
1966-05-04		12.73
1966-01-10		15.73
1965-09-09		15.35
1965-05-05		13.80
1965-01-08		16.09
1964-09-17		16.31
1964-05-06		14.38
1964-01-09		15.60
1963-09-12		14.11
1963-04-25		13.26
1962-12-12		14.80
1962-08-28		15.07
1962-06-19		13.02
1962-03-28		13.75
1962-01-11		14.34
1961-09-26		15.18
1961-07-11		14.83
1961-04-07		15.24
1961-01-06		15.71
1960-11-01		17.01
1960-08-09		16.59
1960-04-27		15.97
1960-01-12		16.19
1959-10-20		16.64
1959-07-21		16.15
1959-02-18		16.62
1958-11-07		16.36
1958-07-24		14.76
1958-03-04		16.34
1957-12-06		15.37
1957-09-20		16.36
1957-07-12		15.52
1957-05-01		14.05
1956-12-19		15.00
1956-10-01		14.39
1956-08-14		13.90
1956-05-22		13.62
1956-02-16		15.39
1955-11-16		15.84
1955-08-24		15.11
1955-06-03		13.80
1955-03-05		15.40
1954-12-14		16.00
1954-09-16		15.01
1954-06-11		15.40
1954-03-22		16.32
1953-12-17		17.06
1953-10-01		17.27
1953-07-09		14.48
1953-04-16		16.11
1953-01-23		16.31

Date	Feet below Surface	Feet to Sealevel
1967-07-11		13.73
1967-03-08		14.96
1966-11-03		16.03
1966-07-14		15.69
1966-03-10		15.99
1965-11-04		15.70
1965-07-08		14.25
1965-03-03		16.05
1964-11-04		16.49
1964-07-10		14.49
1964-03-06		15.90
1963-10-24		15.58
1963-06-20		13.45
1963-02-21		15.42
1962-10-16		15.48
1962-07-24		13.94
1962-05-08		12.81
1962-02-13		14.37
1961-11-14		15.29
1961-08-16		14.40
1961-05-18		13.88
1961-02-21		16.18
1960-12-02		16.10
1960-09-15		16.95
1960-06-14		15.15
1960-03-02		16.27
1959-12-08		16.29
1959-09-04		15.78
1959-06-01		15.64
1958-12-30		15.86
1958-09-16		15.18
1958-04-16		16.47
1958-01-16		15.88
1957-10-25		16.42
1957-08-07		16.05
1957-06-11		14.95
1957-02-07		13.83
1956-11-13		15.76
1956-08-23		14.29
1956-07-05		14.32
1956-04-03		13.62
1956-01-05		15.28
1955-10-05		15.82
1955-07-13		15.28
1955-04-20		15.53
1955-01-26		15.71
1954-11-02		15.64
1954-08-04		15.25
1954-04-29		15.08
1954-02-05		16.92
1953-10-12		17.27
1953-08-19		16.02
1953-05-28		14.52
1953-03-05		16.66
1953-01-06		17.35

Ground-water levels, continued.

Date	Feet below Surface	Feet to Sealevel
1952-11-22		16.99
1952-09-12	4.20	
1952-07-17	5.91	
1952-05-29	3.92	
1952-02-13	4.75	
1951-10-31		17.14
1951-07-27		15.42
1951-04-26		15.60
1951-02-08		16.73
1950-08-11		15.43
1950-03-13		16.10
1950-01-24		16.70
1949-11		17.50
1949-09		17.30
1949-07		16.10
1949-05		15.50
1949-03		16.50
1949-01		16.90
1948-11		17.60
1948-09		17.40
1948-07		16.30
1948-05		16.60
1948-03		17.80
1948-01		17.60
1947-11		18.00
1947-09		18.30
1947-07		17.60
1947-05		16.80
1947-03		17.70
1947-01		16.90
1946-09		18.00
1946-07		17.20
1946-03		17.40
1946-01		17.60
1945-11		17.30
1945-09		17.90
1945-07		17.00
1945-05		15.60
1945-03		16.30
1945-01		17.40
1944-11		17.40
1944-09		17.70
1944-07		17.50
1944-05		16.80
1944-03		17.20
1944-01		17.30
1943-11		17.20
1943-09		18.00
1943-07		16.90
1943-05		16.50
1943-03		16.80
1943-01		16.60
1942-10		17.20
1942-08		16.90
1942-06		17.30
1952-10-10		16.94
1952-08-30	4.88	
1952-06-05	5.14	
1952-04-25	4.15	
1951-12-21		16.73
1951-09-21		15.99
1951-06-15		15.11
1951-03-22		16.44
1951-01-18		16.45
1950-04-18		16.00
1950-02-13		16.40
1949-12		16.90
1949-10		17.60
1949-08		15.90
1949-06		15.70
1949-04		16.10
1949-02		16.70
1948-12		17.20
1948-10		17.70
1948-08		17.40
1948-06		16.20
1948-04		17.20
1948-02		17.60
1947-12		17.90
1947-10		18.10
1947-08		17.50
1947-06		17.30
1947-04		17.60
1947-02		17.10
1946-10		17.80
1946-08		17.40
1946-06		16.90
1946-02		17.10
1945-12		17.40
1945-10		17.80
1945-08		17.40
1945-06		15.30
1945-04		16.10
1945-02		17.00
1944-12		17.00
1944-10		17.80
1944-08		17.40
1944-06		16.50
1944-04		17.10
1944-02		16.80
1943-12		17.00
1943-10		17.50
1943-08		17.20
1943-06		16.00
1943-04		16.60
1943-02		16.30
1942-11		17.20
1942-09		17.60
1942-07		17.40
1942-05		16.60

Ground-water levels, continued.

Date	Feet below Surface	Feet to Sealevel	Date	Feet below Surface	Feet to Sealevel
1942-04		17.50	1942-03		18.00
1942-02		17.50	1942-01		17.50
1941-12		17.70	1941-11		17.80
1941-10		18.20	1941-09		17.80
1941-08		17.40	1941-07		17.80
1941-06		16.20	1941-05		16.50
1941-04		17.00	1941-03		17.30
1941-02		17.20	1941-01		17.30
1940-12		16.30	1940-11		16.40
1940-10		17.00	1940-09		17.50
1940-08		17.00	1940-07		17.20
1940-06		17.00	1940-05		16.10
1940-04		17.00	1940-03		17.10
1940-02		17.20	1940-01		17.20
1939-12		16.80	1939-11		17.40
1939-10		17.70	1939-09		17.90
1939-07		17.40	1939-06		16.90
1939-05		16.50	1939-04		16.30
1939-03		16.30	1939-02		18.80
1939-01		17.00	1938-12		17.30
1938-11		17.50	1938-10		17.60
1938-09		16.90	1938-08		17.00
1938-07		17.10	1938-06		16.20
1938-05		15.90	1938-04		16.40
1938-03		17.90	1938-02		17.60
1938-01		18.20	1937-12		17.80
1937-11		17.80	1937-10		17.80
1937-09		17.50	1937-08		17.30
1937-07		16.60	1937-06		16.90
1937-05		17.60	1937-04		17.50
1937-03		17.60	1937-02		17.50
1937-01		17.30	1936-12		17.40
1936-11		17.60	1936-10		17.40
1936-09		16.60	1936-08		16.90
1936-07		16.90	1936-06		17.20
1936-05		16.60	1936-04		17.30
1936-03-01	3.20		1936-03		17.80

C11
North
1/4 - 1/2 Mile
Higher

FL WELLS **FLSJ70000042822**

Cur prmt i:	123793		
Offcl prmt:	1982		
Seq no:	4		
Stn id:	40148		
Stn alias :	7		
Prmt proj :	City of Bunnell		
Determinat:	3	Gps:	N
Stnhdr det:	Other/Unknown	Stn tp:	well
Stn stts:	Active	Proj stts :	Active
Well csng1:	160		

Well cur d:	160		
Well csng2:	16	Qa code:	0
Sect Id:	11	Twnshp id:	12S
Rng id:	30E	County:	Flagler
Source:	Floridan Aquifer		
Max cap qt:	250		
Lat no:	292834		
Long no:	811505		
Edit date:	08/20/2008		
Objectid:	14187		
Editor:	Sandra		
Dec lat:	29.47604326		
Dec long:	-81.25136286		
Archive:	N	Prod loade:	N
Site id:	FLSJ70000042822		

C12
North
1/4 - 1/2 Mile
Higher

FL WELLS **FLSJ70000042823**

Cur prmt i:	70364		
Offcl prmt:	1982		
Seq no:	3		
Stn id:	40148		
Stn alias :	7		
Prmt proj :	City of Bunnell		
Determinat:	0	Gps:	Not Reported
Stnhdr det:	Other/Unknown	Stn tp:	well
Stn stts:	Active	Proj stts :	Inactive
Well csng1:	160		
Well cur d:	160		
Well csng2:	16	Qa code:	0
Sect Id:	11	Twnshp id:	12S
Rng id:	30E	County:	Flagler
Source:	Floridan Aquifer		
Max cap qt:	250		
Lat no:	292834		
Long no:	811505		
Edit date:	10/05/2011		
Objectid:	1135826		
Editor:	ORACLEPROD		
Dec lat:	29.47604326		
Dec long:	-81.25136286		
Archive:	Y	Prod loade:	Y
Site id:	FLSJ70000042823		

B13
SW
1/4 - 1/2 Mile
Higher

FL WELLS **FLDGW4000001592**

Pk station:	1613
Station na:	F-0087
Station al:	Not Reported
Waterbody :	FLORIDAN AQUIFER SYSTEM
Water reso:	CONFINED AQUIFER
Lat dd:	29
Lat mm:	27
Lat ss:	50.924
Long dd:	81
Long mm:	15
Long ss:	23.858
Cmcd coord:	DGPS
Dcd datum :	WGS84
Well type:	GROUND WATER QUALITY MONITORING WELL
Well statu:	NON-FLOWING,NO PUMP
Well drill:	12/31/1977
Well total:	417
Well casin:	110
Well scree:	110
Well scr 1:	417
Well cas 1:	6
Site id:	FLDGW4000001592

C14
North
1/4 - 1/2 Mile
Higher

FL WELLS **FLSA70000072955**

Fluwid:	AAL1750	Well type:	Community Water System (>100,000 gallons/day)
Status :	ACTIVE	Casing mat:	PVC
Longitude:	-81.25148		
Latitude:	29.47626		
Well depth:	160		
Length :	118		
Diameter:	10	Permit num:	115513
Comment :	Not Reported		
Sanit seal:	Yes	Name :	CITY OF BUNNELL
First name:	Not Reported	Last name:	Not Reported
Phone:	386 437 7512	Phone ext:	Not Reported
Lg pws:	1		
Datum:	Not Reported		
Hae:	9.99		
Gps date:	05/20/2010	Loc method:	DGPS
Project id:	SUPER	Insp fname:	JOHN
Insp lname:	BEY	Insp chd:	FLAGLER
Req numb:	Not Reported	Property i:	Not Reported
County:	FLAGLER	Address:	Well # OLD MOODY BLVD
Number :	Well #	Predir:	Not Reported
Prefix:	Not Reported	Street:	OLD MOODY
Suffix:	BLVD	Postdir:	Not Reported
Zipcode:	32110	City:	BUNNELL
Loc id:	999728		
Gps id:	999728		
Wsrp id:	Not Reported	Action:	Not Reported
Port stat:	POTABLE	Res type:	OPERATOR
Other id:	Not Reported	Software:	Well_Solo_v2
Streetside:	No	Agency:	DOH
Parcel id:	Not Reported		

Pws design:	320000
Pws verify:	1
Site id:	FLSA70000072955

D15
NNE
1/4 - 1/2 Mile
Higher

FL WELLS **FLSJ70000042815**

Cur prmt i:	5152		
Offcl prmt:	1982		
Seq no:	2		
Stn id:	6835		
Stn alias :	6		
Prmt proj :	City of Bunnell		
Determinat:	0	Gps:	Not Reported
Stnhdr det:	Digitize	Stn tp:	well
Stn stts:	Never Established	Proj stts :	Inactive
Well csng1:	120		
Well cur d:	160		
Well csng2:	8	Qa code:	0
Sect id:	11	Twnshp id:	12S
Rng id:	30E	County:	Flagler
Source:	Floridan Aquifer		
Max cap qt:	250		
Lat no:	292832		
Long no:	811452		
Edit date:	10/04/2011		
Objectid:	429602		
Editor:	ORACLEPROD		
Dec lat:	29.47547651		
Dec long:	-81.24777064		
Archive:	Y	Prod loade:	Y
Site id:	FLSJ70000042815		

D16
NNE
1/4 - 1/2 Mile
Higher

FL WELLS **FLSJ70000042816**

Cur prmt i:	70364		
Offcl prmt:	1982		
Seq no:	3		
Stn id:	6835		
Stn alias :	6		
Prmt proj :	City of Bunnell		
Determinat:	0	Gps:	Not Reported
Stnhdr det:	Digitize	Stn tp:	well
Stn stts:	Never Established	Proj stts :	Inactive
Well csng1:	120		
Well cur d:	160		
Well csng2:	8	Qa code:	0
Sect id:	11	Twnshp id:	12S
Rng id:	30E	County:	Flagler
Source:	Floridan Aquifer		
Max cap qt:	250		
Lat no:	292832		
Long no:	811452		
Edit date:	10/04/2011		
Objectid:	429618		

Editor:	ORACLEPROD		
Dec lat:	29.47547651		
Dec long:	-81.24777064		
Archive:	Y	Prod loade:	Y
Site id:	FLSJ70000042816		

D17
NNE
1/2 - 1 Mile
Higher

FL WELLS **FLSJ70000042819**

Cur prmt i:	5152		
Offcl prmt:	1982		
Seq no:	2		
Stn id:	6831		
Stn alias :	2		
Prmt proj :	City of Bunnell		
Determinat:	0	Gps:	Not Reported
Stnhdr det:	Digitize	Stn tp:	well
Stn stts:	Abandoned	Proj stts :	Inactive
Well csng1:	0		
Well cur d:	0		
Well csng2:	4	Qa code:	0
Sect id:	11	Twnshp id:	12S
Rng id:	30E	County:	Flagler
Source:	Floridan Aquifer		
Max cap qt:	0		
Lat no:	292832		
Long no:	811451		
Edit date:	10/04/2011		
Objectid:	427650		
Editor:	ORACLEPROD		
Dec lat:	29.47567484		
Dec long:	-81.24757897		
Archive:	Y	Prod loade:	Y
Site id:	FLSJ70000042819		

D18
NNE
1/2 - 1 Mile
Higher

FL WELLS **FLSJ70000042820**

Cur prmt i:	1982		
Offcl prmt:	1982		
Seq no:	1		
Stn id:	6831		
Stn alias :	2		
Prmt proj :	City of Bunnell		
Determinat:	0	Gps:	Not Reported
Stnhdr det:	Digitize	Stn tp:	well
Stn stts:	Abandoned	Proj stts :	Inactive
Well csng1:	0		

Well cur d:	0		
Well csng2:	4	Qa code:	0
Sect id:	11	Twnshp id:	12S
Rng id:	30E	County:	Flagler
Source:	Floridan Aquifer		
Max cap qt:	0		
Lat no:	292832		
Long no:	811451		
Edit date:	10/04/2011		
Objectid:	427666		
Editor:	ORACLEPROD		
Dec lat:	29.47567484		
Dec long:	-81.24757897		
Archive:	Y	Prod loade:	Y
Site id:	FLSJ70000042820		

D19
NNE
1/2 - 1 Mile
Higher

FL WELLS **FLSJ70000042821**

Cur prmt i:	70364		
Offcl prmt:	1982		
Seq no:	3		
Stn id:	6831		
Stn alias :	2		
Prmt proj :	City of Bunnell		
Determinat:	0	Gps:	Not Reported
Stnhdr det:	Digitize	Stn tp:	well
Stn stts:	Abandoned	Proj stts :	Inactive
Well csng1:	0		
Well cur d:	0		
Well csng2:	4	Qa code:	0
Sect id:	11	Twnshp id:	12S
Rng id:	30E	County:	Flagler
Source:	Floridan Aquifer		
Max cap qt:	0		
Lat no:	292832		
Long no:	811451		
Edit date:	10/04/2011		
Objectid:	427698		
Editor:	ORACLEPROD		
Dec lat:	29.47567484		
Dec long:	-81.24757897		
Archive:	Y	Prod loade:	Y
Site id:	FLSJ70000042821		

D20
NNE
1/2 - 1 Mile
Higher

FL WELLS **FLSJ70000042824**

Cur prmt i:	70364		
Offcl prmt:	1982		
Seq no:	3		
Stn id:	34491		
Stn alias :	1		
Prmt proj :	City of Bunnell		
Determinat:	0	Gps:	Not Reported
Stnhdr det:	Digitize	Stn tp:	well
Stn stts:	Abandoned	Proj stts :	Inactive
Well csng1:	0		
Well cur d:	0		
Well csng2:	6	Qa code:	0
Sect id:	11	Twnshp id:	12S
Rng id:	30E	County:	Flagler
Source:	Floridan Aquifer		
Max cap qt:	0		
Lat no:	292834		
Long no:	811453		
Edit date:	10/04/2011		
Objectid:	1053938		
Editor:	ORACLEPROD		
Dec lat:	29.47608427		
Dec long:	-81.24811593		
Archive:	Y	Prod loade:	Y
Site id:	FLSJ70000042824		

E21
NNE
1/2 - 1 Mile
Higher

FL WELLS **FLSA70000072956**

Fluwid:	AAF0413	Well type:	Community Water System (>100,000 gallons/day)
Status :	ACTIVE	Casing mat:	Black Steel
Longitude:	-81.24909		
Latitude:	29.47653		
Well depth:	0		
Length :	110		
Diameter:	8	Permit num:	2180134
Comment :	Not Reported		
Sanit seal:	Yes	Name :	CITY OF BUNNELL NUMBER 3
First name:	Not Reported	Last name:	Not Reported
Phone:	Not Reported	Phone ext:	Not Reported
Lg pws:	1		
Datum:	WS1984		
Hae:	14.85		
Gps date:	01/10/2001	Loc method:	DGPS
Project id:	SUPER	Insp fname:	Not Reported
Insp lname:	Not Reported	Insp chd:	Not Reported
Req numb:	Not Reported	Property i:	Not Reported
County:	FLAGLER	Address:	1605 OLD MOODY BLVD
Number :	1605	Predir:	Not Reported
Prefix:	Not Reported	Street:	OLD MOODY
Suffix:	BLVD	Postdir:	Not Reported
Zipcode:	32110	City:	BUNNELL
Loc id:	308664		
Gps id:	308664		
Wsrp id:	Not Reported	Action:	Not Reported
Port stat:	POTABLE	Res type:	Not Reported
Other id:	Not Reported	Software:	Not Reported
Streetside:	Not Reported	Agency:	Not Reported
Parcel id:	Not Reported		

Pws design:	698000
Pws verify:	0
Site id:	FLSA70000072956

E22
NNE
1/2 - 1 Mile
Higher

FL WELLS **FLSJ70000042845**

Cur prmt i:	70364		
Offcl prmt:	1982		
Seq no:	3		
Stn id:	6832		
Stn alias :	3		
Prmt proj :	City of Bunnell		
Determinat:	0	Gps:	Not Reported
Stnhdr det:	Digitize	Stn tp:	well
Stn stts:	Active	Proj stts :	Inactive
Well csng1:	54		
Well cur d:	110		
Well csng2:	18	Qa code:	0
Sect id:	11	Twnshp id:	12S
Rng id:	30E	County:	Flagler
Source:	Confined Surficial		
Max cap qt:	160		
Lat no:	292836		
Long no:	811457		
Edit date:	09/23/2011		
Objectid:	427730		
Editor:	ORACLEPROD		
Dec lat:	29.4765506		
Dec long:	-81.2490967		
Archive:	Y	Prod loade:	Y
Site id:	FLSJ70000042845		

E23
NNE
1/2 - 1 Mile
Higher

FL WELLS **FLSJ70000042844**

Cur prmt i:	123793		
Offcl prmt:	1982		
Seq no:	4		
Stn id:	6832		
Stn alias :	3		
Prmt proj :	City of Bunnell		
Determinat:	0	Gps:	Y
Stnhdr det:	Digitize	Stn tp:	well
Stn stts:	Active	Proj stts :	Active
Well csng1:	54		
Well cur d:	110		
Well csng2:	18	Qa code:	0
Sect id:	11	Twnshp id:	12S
Rng id:	30E	County:	Flagler
Source:	Confined Surficial		
Max cap qt:	160		
Lat no:	292836		
Long no:	811457		
Edit date:	02/02/2006		
Objectid:	10815		

Editor:	Not Reported		
Dec lat:	29.4765506		
Dec long:	-81.2490967		
Archive:	N	Prod loade:	N
Site id:	FLSJ70000042844		

E24
NNE
1/2 - 1 Mile
Higher

FL WELLS **FLSJ70000042847**

Cur prmt i:	1982		
Offcl prmt:	1982		
Seq no:	1		
Stn Id:	6832		
Stn alias :	3		
Prmt proj :	City of Bunnell		
Determinat:	0	Gps:	Not Reported
Stnhdr det:	Digitize	Stn tp:	well
Stn stts:	Active	Proj stts :	Inactive
Well csng1:	54		
Well cur d:	110		
Well csng2:	18	Qa code:	0
Sect id:	11	Twnshp id:	12S
Rng id:	30E	County:	Flagler
Source:	Confined Surficial		
Max cap qt:	160		
Lat no:	292836		
Long no:	811457		
Edit date:	09/23/2011		
Objectid:	427794		
Editor:	ORACLEPROD		
Dec lat:	29.4765506		
Dec long:	-81.2490967		
Archive:	Y	Prod loade:	Y
Site id:	FLSJ70000042847		

E25
NNE
1/2 - 1 Mile
Higher

FL WELLS **FLSJ70000042846**

Cur prmt i:	5152		
Offcl prmt:	1982		
Seq no:	2		
Stn id:	6832		
Stn alias :	3		
Prmt proj :	City of Bunnell		
Determinat:	0	Gps:	Not Reported
Stnhdr det:	Digitize	Stn tp:	well
Stn stts:	Active	Proj stts :	Inactive
Well csng1:	54		

Well cur d:	110		
Well csng2:	18	Qa code:	0
Sect id:	11	Twnshp id:	12S
Rng id:	30E	County:	Flagler
Source:	Confined Surficial		
Max cap qt:	160		
Lat no:	292836		
Long no:	811457		
Edit date:	09/23/2011		
Objectid:	427778		
Editor:	ORACLEPROD		
Dec lat:	29.4765506		
Dec long:	-81.2490967		
Archive:	Y	Prod loade:	Y
Site id:	FLSJ70000042846		

F26
North
1/2 - 1 Mile
Higher

FL WELLS **FLSJ70000042990**

Cur prmt i:	116482		
Offcl prmt:	116482		
Seq no:	1		
Stn id:	242448		
Stn alias :	Pump 2		
Prmt proj :	Grand Reserve Development		
Determinat:	3	Gps:	N
Stnhdr det:	Other/Unknown	Stn tp:	pump
Stn stts:	Active	Proj stts :	Active
Well csng1:	0		
Well cur d:	0		
Well csng2:	0	Qa code:	0
Sect id:	2	Twnshp id:	12S
Rng id:	30E	County:	Flagler
Source:	Aqua Range		
Max cap qt:	600		
Lat no:	292856		
Long no:	811515		
Edit date:	07/15/2008		
Objectid:	14180		
Editor:	Sandra		
Dec lat:	29.48225022		
Dec long:	-81.2541273		
Archive:	N	Prod loade:	N
Site id:	FLSJ70000042990		

F27
North
1/2 - 1 Mile
Higher

FL WELLS **FLSJ70000042991**

Cur prmt i:	116482		
Offcl prmt:	116482		
Seq no:	1		
Stn id:	242447		
Stn alias :	Pump 1		
Prmt proj :	Grand Reserve Development		
Determinat:	3	Gps:	N
Stnhdr det:	Other/Unknown	Stn tp:	pump
Stn stts:	Active	Proj stts :	Active
Well csng1:	0		
Well cur d:	0		
Well csng2:	0	Qa code:	0
Sect id:	2	Twnshp id:	12S
Rng id:	30E	County:	Flagler
Source:	Aqua Range		
Max cap qt:	600		
Lat no:	292856		
Long no:	811515		
Edit date:	07/15/2008		
Objectid:	14179		
Editor:	Sandra		
Dec lat:	29.48225386		
Dec long:	-81.25415692		
Archive:	N	Prod loade:	N
Site id:	FLSJ70000042991		

F28
North
1/2 - 1 Mile
Higher

FL WELLS **FLSJ70000042998**

Cur prmt i:	101610		
Offcl prmt:	51125		
Seq no:	3		
Stn id:	21564		
Stn alias :	A		
Prmt proj :	Oak Branch Golf Club		
Determinat:	0	Gps:	Not Reported
Stnhdr det:	Digitize	Stn tp:	well
Stn stts:	Active	Proj stts :	Never Active
Well csng1:	100		
Well cur d:	160		
Well csng2:	12	Qa code:	0
Sect id:	2	Twnshp id:	12S
Rng id:	30E	County:	Flagler
Source:	Floridan Aquifer		
Max cap qt:	900		
Lat no:	292856		
Long no:	811516		
Edit date:	10/05/2011		
Objectid:	992658		
Editor:	ORACLEPROD		
Dec lat:	29.48236016		
Dec long:	-81.25433564		
Archive:	Y	Prod loade:	Y
Site id:	FLSJ70000042998		

Map ID Direction Distance Elevation		Database	EDR ID Number
F29 **North** **1/2 - 1 Mile** **Higher**		**FL WELLS**	**FLSJ70000042997**

Cur prmt i:	113891		
Offcl prmt:	51125		
Seq no:	5		
Stn id:	21564		
Stn alias :	A		
Prmt proj :	Grand Reserve Golf		
Determinat:	3	Gps:	N
Stnhdr det:	Digitize	Stn tp:	well
Stn stts:	Active	Proj stts :	Active
Well csng1:	100		
Well cur d:	160		
Well csng2:	12	Qa code:	0
Sect id:	2	Twnshp id:	12S
Rng id:	30E	County:	Flagler
Source:	Floridan Aquifer		
Max cap qt:	900		
Lat no:	292856		
Long no:	811516		
Edit date:	02/21/2007		
Objectid:	4008		
Editor:	Sandra		
Dec lat:	29.48236016		
Dec long:	-81.25433564		
Archive:	N	Prod loade:	N
Site id:	FLSJ70000042997		

F30 **North** **1/2 - 1 Mile** **Higher**		**FL WELLS**	**FLSJ70000042999**

Cur prmt i:	107670		
Offcl prmt:	51125		
Seq no:	4		
Stn id:	21564		
Stn alias :	A		
Prmt proj :	Oak Branch Golf Club		
Determinat:	0	Gps:	Not Reported
Stnhdr det:	Digitize	Stn tp:	well
Stn stts:	Active	Proj stts :	Inactive
Well csng1:	100		
Well cur d:	160		
Well csng2:	12	Qa code:	0
Sect id:	2	Twnshp id:	12S
Rng id:	30E	County:	Flagler
Source:	Floridan Aquifer		
Max cap qt:	900		
Lat no:	292856		
Long no:	811516		
Edit date:	10/05/2011		
Objectid:	992674		

Editor:	ORACLEPROD		
Dec lat:	29.48236016		
Dec long:	-81.25433564		
Archive:	Y	Prod loade:	Y
Site id:	FLSJ70000042999		

F31
North
1/2 - 1 Mile
Higher

FL WELLS **FLSJ70000043001**

Cur prmt i:	51125		
Offcl prmt:	51125		
Seq no:	1		
Stn id:	21564		
Stn alias :	A		
Prmt proj :	Oak Branch Golf Club		
Determinat:	0	Gps:	Not Reported
Stnhdr det:	Digitize	Stn tp:	well
Stn stts:	Active	Proj stts :	Inactive
Well csng1:	100		
Well cur d:	160		
Well csng2:	12	Qa code:	0
Sect id:	2	Twnshp id:	12S
Rng id:	30E	County:	Flagler
Source:	Floridan Aquifer		
Max cap qt:	900		
Lat no:	292856		
Long no:	811516		
Edit date:	10/05/2011		
Objectid:	992706		
Editor:	ORACLEPROD		
Dec lat:	29.48236016		
Dec long:	-81.25433564		
Archive:	Y	Prod loade:	Y
Site id:	FLSJ70000043001		

F32
North
1/2 - 1 Mile
Higher

FL WELLS **FLSJ70000043000**

Cur prmt i:	98648		
Offcl prmt:	51125		
Seq no:	2		
Stn id:	21564		
Stn alias :	A		
Prmt proj :	Oak Branch Golf Club		
Determinat:	0	Gps:	Not Reported
Stnhdr det:	Digitize	Stn tp:	well
Stn stts:	Active	Proj stts :	Inactive
Well csng1:	100		

Well cur d:	160		
Well csng2:	12	Qa code:	0
Sect id:	2	Twnshp id:	12S
Rng id:	30E	County:	Flagler
Source:	Floridan Aquifer		
Max cap qt:	900		
Lat no:	292856		
Long no:	811516		
Edit date:	10/05/2011		
Objectid:	992690		
Editor:	ORACLEPROD		
Dec lat:	29.48236016		
Dec long:	-81.25433564		
Archive:	Y	Prod loade:	Y
Site id:	FLSJ70000043000		

F33
North
1/2 - 1 Mile
Higher

FL WELLS **FLSJ70000043002**

Cur prmt i:	116482		
Offcl prmt:	116482		
Seq no:	1		
Stn id:	242440		
Stn alias :	Well A		
Prmt proj :	Grand Reserve Development		
Determinat:	3	Gps:	N
Stnhdr det:	Other/Unknown	Stn tp:	well
Stn stts:	Active	Proj stts :	Active
Well csng1:	100		
Well cur d:	160		
Well csng2:	12	Qa code:	0
Sect id:	2	Twnshp id:	12S
Rng id:	30E	County:	Flagler
Source:	Floridan Aquifer		
Max cap qt:	900		
Lat no:	292856		
Long no:	811516		
Edit date:	07/15/2008		
Objectid:	14178		
Editor:	Sandra		
Dec lat:	29.48236081		
Dec long:	-81.25433902		
Archive:	N	Prod loade:	N
Site id:	FLSJ70000043002		

F34
North
1/2 - 1 Mile
Higher

FL WELLS **FLSJ70000043007**

Cur prmt i:	51125		
Offcl prmt:	51125		
Seq no:	1		
Stn id:	21565		
Stn alias :	B		
Prmt proj :	Oak Branch Golf Club		
Determinat:	0	Gps:	Not Reported
Stnhdr det:	Digitize	Stn tp:	pump
Stn stts:	Active	Proj stts :	Inactive
Well csng1:	0		
Well cur d:	0		
Well csng2:	0	Qa code:	0
Sect id:	2	Twnshp id:	12S
Rng id:	30E	County:	Flagler
Source:	Man-made Pond		
Max cap qt:	900		
Lat no:	292857		
Long no:	811517		
Edit date:	09/29/2011		
Objectid:	992738		
Editor:	ORACLEPROD		
Dec lat:	29.48249961		
Dec long:	-81.25484332		
Archive:	Y	Prod loade:	Y
Site id:	FLSJ70000043007		

F35
North
1/2 - 1 Mile
Higher

FL WELLS **FLSJ70000043006**

Cur prmt i:	113891		
Offcl prmt:	51125		
Seq no:	5		
Stn id:	21565		
Stn alias :	B		
Prmt proj :	Grand Reserve Golf		
Determinat:	3	Gps:	N
Stnhdr det:	Digitize	Stn tp:	pump
Stn stts:	Active	Proj stts :	Active
Well csng1:	0		
Well cur d:	0		
Well csng2:	0	Qa code:	0
Sect id:	2	Twnshp id:	12S
Rng id:	30E	County:	Flagler
Source:	Man-made Pond		
Max cap qt:	900		
Lat no:	292857		
Long no:	811517		
Edit date:	02/03/2010		
Objectid:	8728		
Editor:	Sandra		
Dec lat:	29.48249961		
Dec long:	-81.25484332		
Archive:	N	Prod loade:	N
Site id:	FLSJ70000043006		

Map ID Direction Distance Elevation		Database	EDR ID Number
F36 **North** **1/2 - 1 Mile** **Higher**		**FL WELLS**	**FLSJ70000043008**

Cur prmt i:	107670		
Offcl prmt:	51125		
Seq no:	4		
Stn id:	21565		
Stn alias :	B		
Prmt proj :	Oak Branch Golf Club		
Determinat:	0	Gps:	Not Reported
Stnhdr det:	Digitize	Stn tp:	pump
Stn stts:	Active	Proj stts :	Inactive
Well csng1:	0		
Well cur d:	0		
Well csng2:	0	Qa code:	0
Sect id:	2	Twnshp id:	12S
Rng id:	30E	County:	Flagler
Source:	Man-made Pond		
Max cap qt:	900		
Lat no:	292857		
Long no:	811517		
Edit date:	09/29/2011		
Objectid:	992754		
Editor:	ORACLEPROD		
Dec lat:	29.48249961		
Dec long:	-81.25484332		
Archive:	Y	Prod loade:	Y
Site id:	FLSJ70000043008		

F37 **North** **1/2 - 1 Mile** **Higher**		**FL WELLS**	**FLSJ70000043010**

Cur prmt i:	101610		
Offcl prmt:	51125		
Seq no:	3		
Stn id:	21565		
Stn alias :	B		
Prmt proj :	Oak Branch Golf Club		
Determinat:	0	Gps:	Not Reported
Stnhdr det:	Digitize	Stn tp:	pump
Stn stts:	Active	Proj stts :	Never Active
Well csng1:	0		
Well cur d:	0		
Well csng2:	0	Qa code:	0
Sect id:	2	Twnshp id:	12S
Rng id:	30E	County:	Flagler
Source:	Man-made Pond		
Max cap qt:	900		
Lat no:	292857		
Long no:	811517		
Edit date:	10/04/2011		
Objectid:	992722		

Editor:	ORACLEPROD		
Dec lat:	29.48249961		
Dec long:	-81.25484332		
Archive:	Y	Prod loade:	Y
Site id:	FLSJ70000043010		

F38
North
1/2 - 1 Mile
Higher

FL WELLS **FLSJ70000043009**

Cur prmt i:	98648		
Offcl prmt:	51125		
Seq no:	2		
Stn id:	21565		
Stn alias :	B		
Prmt proj :	Oak Branch Golf Club		
Determinat:	0	Gps:	Not Reported
Stnhdr det:	Digitize	Stn tp:	pump
Stn stts:	Active	Proj stts :	Inactive
Well csng1:	0		
Well cur d:	0		
Well csng2:	0	Qa code:	0
Sect id:	2	Twnshp id:	12S
Rng id:	30E	County:	Flagler
Source:	Man-made Pond		
Max cap qt:	900		
Lat no:	292857		
Long no:	811517		
Edit date:	09/29/2011		
Objectid:	992770		
Editor:	ORACLEPROD		
Dec lat:	29.48249961		
Dec long:	-81.25484332		
Archive:	Y	Prod loade:	Y
Site id:	FLSJ70000043009		

F39
NNW
1/2 - 1 Mile
Higher

FL WELLS **FLSJ70000043012**

Cur prmt i:	98648		
Offcl prmt:	51125		
Seq no:	2		
Stn id:	21566		
Stn alias :	C		
Prmt proj :	Oak Branch Golf Club		
Determinat:	0	Gps:	Not Reported
Stnhdr det:	Digitize	Stn tp:	pump
Stn stts:	Proposed	Proj stts :	Inactive
Well csng1:	0		

Well cur d:	0		
Well csng2:	0	Qa code:	0
Sect id:	2	Twnshp id:	12S
Rng id:	30E	County:	Flagler
Source:	Man-made Pond		
Max cap qt:	900		
Lat no:	292857		
Long no:	811519		
Edit date:	10/04/2011		
Objectid:	994114		
Editor:	ORACLEPROD		
Dec lat:	29.48251852		
Dec long:	-81.25522493		
Archive:	Y	Prod loade:	Y
Site id:	FLSJ70000043012		

F40
NNW
1/2 - 1 Mile
Higher

FL WELLS **FLSJ70000043011**

Cur prmt l:	113891		
Offcl prmt:	51125		
Seq no:	5		
Stn id:	21566		
Stn alias :	C		
Prmt proj :	Grand Reserve Golf		
Determinat:	3	Gps:	N
Stnhdr det:	Digitize	Stn tp:	pump
Stn stts:	Proposed	Proj stts :	Active
Well csng1:	0		
Well cur d:	0		
Well csng2:	0	Qa code:	0
Sect id:	2	Twnshp id:	12S
Rng id:	30E	County:	Flagler
Source:	Man-made Pond		
Max cap qt:	900		
Lat no:	292857		
Long no:	811519		
Edit date:	02/16/2010		
Objectid:	8063		
Editor:	Sandra		
Dec lat:	29.48251852		
Dec long:	-81.25522493		
Archive:	N	Prod loade:	N
Site id:	FLSJ70000043011		

F41
NNW
1/2 - 1 Mile
Higher

FL WELLS **FLSJ70000043013**

Cur prmt i:	51125		
Offcl prmt:	51125		
Seq no:	1		
Stn id:	21566		
Stn alias :	C		
Prmt proj :	Oak Branch Golf Club		
Determinat:	0	Gps:	Not Reported
Stnhdr det:	Digitize	Stn tp:	pump
Stn stts:	Proposed	Proj stts :	Inactive
Well csng1:	0		
Well cur d:	0		
Well csng2:	0	Qa code:	0
Sect id:	2	Twnshp id:	12S
Rng id:	30E	County:	Flagler
Source:	Man-made Pond		
Max cap qt:	900		
Lat no:	292857		
Long no:	811519		
Edit date:	10/04/2011		
Objectid:	994130		
Editor:	ORACLEPROD		
Dec lat:	29.48251852		
Dec long:	-81.25522493		
Archive:	Y	Prod loade:	Y
Site id:	FLSJ70000043013		

F42
NNW
1/2 - 1 Mile
Higher

FL WELLS **FLSJ70000043015**

Cur prmt i:	101610		
Offcl prmt:	51125		
Seq no:	3		
Stn id:	21566		
Stn alias :	C		
Prmt proj :	Oak Branch Golf Club		
Determinat:	0	Gps:	Not Reported
Stnhdr det:	Digitize	Stn tp:	pump
Stn stts:	Proposed	Proj stts :	Never Active
Well csng1:	0		
Well cur d:	0		
Well csng2:	0	Qa code:	0
Sect id:	2	Twnshp id:	12S
Rng id:	30E	County:	Flagler
Source:	Man-made Pond		
Max cap qt:	900		
Lat no:	292857		
Long no:	811519		
Edit date:	10/04/2011		
Objectid:	994162		
Editor:	ORACLEPROD		
Dec lat:	29.48251852		
Dec long:	-81.25522493		
Archive:	Y	Prod loade:	Y
Site id:	FLSJ70000043015		

Map ID Direction Distance Elevation		Database	EDR ID Number
F43 **NNW** **1/2 - 1 Mile** **Higher**		**FL WELLS**	**FLSJ70000043014**

Cur prmt i:	107670		
Offcl prmt:	51125		
Seq no:	4		
Stn id:	21566		
Stn alias :	C		
Prmt proj :	Oak Branch Golf Club		
Determinat:	0	Gps:	Not Reported
Stnhdr det:	Digitize	Stn tp:	pump
Stn stts:	Proposed	Proj stts :	Inactive
Well csng1:	0		
Well cur d:	0		
Well csng2:	0	Qa code:	0
Sect id:	2	Twnshp id:	12S
Rng id:	30E	County:	Flagler
Source:	Man-made Pond		
Max cap qt:	900		
Lat no:	292857		
Long no:	811519		
Edit date:	10/04/2011		
Objectid:	994146		
Editor:	ORACLEPROD		
Dec lat:	29.48251852		
Dec long:	-81.25522493		
Archive:	Y	Prod loade:	Y
Site id:	FLSJ70000043014		

44 **NE** **1/2 - 1 Mile** **Higher**		**FL WELLS**	**FLSA70000072967**

Fluwid:	180002601	Well type:	Private Water Well
Status :	ACTIVE	Casing mat:	Not Reported
Longitude:	-81.24192		
Latitude:	29.4796		
Well depth:	0		
Length :	0		
Diameter:	0	Permit num:	Not Reported
Comment :	SEE FILE FOR DISTRICT LETTER		
Sanit seal:	Not Reported	Name :	Not Reported
First name:	Not Reported	Last name:	Not Reported
Phone:	Not Reported	Phone ext:	Not Reported
Lg pws:	0		
Datum:	WS1984		
Hae:	0		
Gps date:	03/12/2003	Loc method:	MMAP
Project id:	ANDREW	Insp fname:	Not Reported
Insp lname:	Not Raported	Insp chd:	Not Reported
Req numb:	Not Reported	Property i:	Not Reported
County:	FLAGLER	Address:	SR 100
Number :	Not Reported	Predir:	Not Reported

GEOCHECK® - PHYSICAL SETTING SOURCE MAP FINDINGS

Prefix:	Not Reported	Street:	SR 100
Suffix:	Not Reported	Postdir:	Not Reported
Zipcode:	32164	City:	BUNNELL
Loc id:	422700		
Gps id:	422700		
Wsrp id:	180002601	Action:	NO ACTION AT THI
Port stat:	POTABLE	Res type:	Not Reported
Other id:	Not Reported	Software:	Not Reported
Streetside:	Not Reported	Agency:	Not Reported
Parcel id:	Not Reported		
Pws design:	0		
Pws verify:	0		
Site id:	FLSA70000072967		

GEOCHECK® - PHYSICAL SETTING SOURCE MAP FINDINGS
RADON

AREA RADON INFORMATION

State Database: FL Radon

Radon Test Results

Zip	Total Buildings	% of sites>4pCi/L	Data Source
32110	2	0.0	Certified Residential Database
32110	17	17.6	Mandatory Non-Residential Database
32110	2	0.0	Mandatory Residential Database

Federal EPA Radon Zone for FLAGLER County: 3

Note: Zone 1 indoor average level > 4 pCi/L.
: Zone 2 indoor average level >= 2 pCi/L and <= 4 pCi/L.
: Zone 3 indoor average level < 2 pCi/L.

Not Reported

PHYSICAL SETTING SOURCE RECORDS SEARCHED

TOPOGRAPHIC INFORMATION

USGS 7.5' Digital Elevation Model (DEM)
Source: United States Geologic Survey
EDR acquired the USGS 7.5' Digital Elevation Model in 2002 and updated it in 2006. The 7.5 minute DEM corresponds to the USGS 1:24,000- and 1:25,000-scale topographic quadrangle maps. The DEM provides elevation data with consistent elevation units and projection.

Scanned Digital USGS 7.5' Topographic Map (DRG)
Source: United States Geologic Survey
A digital raster graphic (DRG) is a scanned image of a U.S. Geological Survey topographic map. The map images are made by scanning published paper maps on high-resolution scanners. The raster image is georeferenced and fit to the Universal Transverse Mercator (UTM) projection.

HYDROLOGIC INFORMATION

Flood Zone Data: This data, available in select counties across the country, was obtained by EDR in 2003 & 2011 from the Federal Emergency Management Agency (FEMA). Data depicts 100-year and 500-year flood zones as defined by FEMA.

NWI: National Wetlands Inventory. This data, available in select counties across the country, was obtained by EDR in 2002 and 2005 from the U.S. Fish and Wildlife Service.

State Wetlands Data: Wetlands Inventory
Source: Department of Environmental Protection
Telephone: 850-245-8238

HYDROGEOLOGIC INFORMATION

AQUIFLOW[R] Information System
Source: EDR proprietary database of groundwater flow information
EDR has developed the AQUIFLOW Information System (AIS) to provide data on the general direction of groundwater flow at specific points. EDR has reviewed reports submitted to regulatory authorities at select sites and has extracted the date of the report, hydrogeologically determined groundwater flow direction and depth to water table information.

GEOLOGIC INFORMATION

Geologic Age and Rock Stratigraphic Unit
Source: P.G. Schruben, R.E. Arndt and W.J. Bawiec, Geology of the Conterminous U.S. at 1:2,500,000 Scale - A digital representation of the 1974 P.B. King and H.M. Beikman Map, USGS Digital Data Series DDS - 11 (1994).

STATSGO: State Soil Geographic Database
Source: Department of Agriculture, Natural Resources Conservation Services
The U.S. Department of Agriculture's (USDA) Natural Resources Conservation Service (NRCS) leads the national Conservation Soil Survey (NCSS) and is responsible for collecting, storing, maintaining and distributing soil survey information for privately owned lands in the United States. A soil map in a soil survey is a representation of soil patterns in a landscape. Soil maps for STATSGO are compiled by generalizing more detailed (SSURGO) soil survey maps.

SSURGO: Soil Survey Geographic Database
Source: Department of Agriculture, Natural Resources Conservation Services (NRCS)
Telephone: 800-672-5559
SSURGO is the most detailed level of mapping done by the Natural Resources Conservation Services, mapping scales generally range from 1:12,000 to 1:63,360. Field mapping methods using national standards are used to construct the soil maps in the Soil Survey Geographic (SSURGO) database. SSURGO digitizing duplicates the original soil survey maps. This level of mapping is designed for use by landowners, townships and county natural resource planning and management.

PHYSICAL SETTING SOURCE RECORDS SEARCHED

LOCAL / REGIONAL WATER AGENCY RECORDS

FEDERAL WATER WELLS

PWS: Public Water Systems
Source: EPA/Office of Drinking Water
Telephone: 202-564-3750
Public Water System data from the Federal Reporting Data System. A PWS is any water system which provides water to at least 25 people for at least 60 days annually. PWSs provide water from wells, rivers and other sources.

PWS ENF: Public Water Systems Violation and Enforcement Data
Source: EPA/Office of Drinking Water
Telephone: 202-564-3750
Violation and Enforcement data for Public Water Systems from the Safe Drinking Water Information System (SDWIS) after August 1995. Prior to August 1995, the data came from the Federal Reporting Data System (FRDS).

USGS Water Wells: USGS National Water Inventory System (NWIS)
This database contains descriptive information on sites where the USGS collects or has collected data on surface water and/or groundwater. The groundwater data includes information on wells, springs, and other sources of groundwater.

STATE RECORDS

DEP GWIS - Generalized Water Information System Well Data
Source: Department of Environmental Protection
Telephone: 850-245-8507
Data collected for the Watersed Monitoring Section of the Department of Environmental Protection.

DOH and DEP Historic Study of Private Wells
Source: Department of Environmental Protection
Telephone: 850-559-0901
Historic database for private supply wells.

Well Construction Permitting Database
Source: Northwest Florida Water Management District
Telephone: 850-539-5999

Consumptive Use Permit Well Database
Source: St. Johns River Water Management District
Telephone: 386-329-4841

Permitted Well Location Database
Source: South Florida Water Management District
Telephone: 561-682-6877

Super Act Program Well Data
This table consists of data relating to all privately and publicly owned potable wells investigated as part of the SUPER Act program. The Florida Department of Health's SUPER Act Program (per Chapter 376.3071(4)(g), Florida Statutes), was given authority to provide field and laboratory services, toxicological risk assessments, investiagations of drinking water contamination complaints and education of the public
Source: Department of Health
Telephone: 850-245-4250

Water Well Location Information
Source: Suwannee River Water Management District
Telephone: 386-796-7211

PHYSICAL SETTING SOURCE RECORDS SEARCHED

Water Well Permit Database
Source: Southwest Water Management District
Telephone: 352-796-7211

OTHER STATE DATABASE INFORMATION

Florida Sinkholes
Source: Department of Environmental Protection, Geological Survey
The sinkhole data was gathered by the Florida Sinkhole Research Institute, University of Florida.

Oil and Gas Permit Database
Source: Department of Environmental Protection
Telephone: 850-245-3194
Locations of all permitted wells in the state of Florida.

RADON

State Database: FL Radon
Source: Department of Health
Telephone: 850-245-4288
Zip Code Based Radon Data

Area Radon Information
Source: USGS
Telephone: 703-356-4020
The National Radon Database has been developed by the U.S. Environmental Protection Agency (USEPA) and is a compilation of the EPA/State Residential Radon Survey and the National Residential Radon Survey. The study covers the years 1986 - 1992. Where necessary data has been supplemented by information collected at private sources such as universities and research institutions.

EPA Radon Zones
Source: EPA
Telephone: 703-356-4020
Sections 307 & 309 of IRAA directed EPA to list and identify areas of U.S. with the potential for elevated indoor radon levels.

OTHER

Airport Landing Facilities: Private and public use landing facilities
Source: Federal Aviation Administration, 800-457-6656

Epicenters: World earthquake epicenters, Richter 5 or greater
Source: Department of Commerce, National Oceanic and Atmospheric Administration

STREET AND ADDRESS INFORMATION

© 2010 Tele Atlas North America, Inc. All rights reserved. This material is proprietary and the subject of copyright protection and other intellectual property rights owned by or licensed to Tele Atlas North America, Inc. The use of this material is subject to the terms of a license agreement. You will be held liable for any unauthorized copying or disclosure of this material.

Former Flagler Hospital
901 East Moody Boulevard
Bunnell, FL 32110

Inquiry Number: 3631246.8
June 13, 2013

The EDR-City Directory Abstract

EDR® Environmental Data Resources Inc

440 Wheelers Farms Road
Milford, CT 06461
800.352.0050
www.edrnet.com

TABLE OF CONTENTS

SECTION

Executive Summary

Findings

Thank you for your business.
Please contact EDR at 1-800-352-0050
with any questions or comments.

Disclaimer - Copyright and Trademark Notice

This Report contains certain information obtained from a variety of public and other sources reasonably available to Environmental Data Resources, Inc. It cannot be concluded from this Report that coverage information for the target and surrounding properties does not exist from other sources. **NO WARRANTY EXPRESSED OR IMPLIED, IS MADE WHATSOEVER IN CONNECTION WITH THIS REPORT. ENVIRONMENTAL DATA RESOURCES, INC. SPECIFICALLY DISCLAIMS THE MAKING OF ANY SUCH WARRANTIES, INCLUDING WITHOUT LIMITATION, MERCHANTABILITY OR FITNESS FOR A PARTICULAR USE OR PURPOSE. ALL RISK IS ASSUMED BY THE USER. IN NO EVENT SHALL ENVIRONMENTAL DATA RESOURCES, INC. BE LIABLE TO ANYONE, WHETHER ARISING OUT OF ERRORS OR OMISSIONS, NEGLIGENCE, ACCIDENT OR ANY OTHER CAUSE, FOR ANY LOSS OR DAMAGE, INCLUDING, WITHOUT LIMITATION, SPECIAL, INCIDENTAL, CONSEQUENTIAL, OR EXEMPLARY DAMAGES. ANY LIABILITY ON THE PART OF ENVIRONMENTAL DATA RESOURCES, INC. IS STRICTLY LIMITED TO A REFUND OF THE AMOUNT PAID FOR THIS REPORT.** Purchaser accepts this Report "AS IS". Any analyses, estimates, ratings, environmental risk levels or risk codes provided in this Report are provided for illustrative purposes only, and are not intended to provide, nor should they be interpreted as providing any facts regarding, or prediction orforecast of, any environmental risk for any property. Only a Phase I Environmental Site Assessment performed by an environmental professional can provide information regarding the environmental risk for any property. Additionally, the information provided in this Report is not to be construed as legal advice.

Copyright 2013 by Environmental Data Resources, Inc. All rights reserved. Reproduction in any media or format, in whole or in part, of any report or map of Environmental Data Resources, Inc. or its affiliates is prohibited without prior written permission.

EDR and its logos (including Sanborn and Sanborn Map) are trademarks of Environmental Data Resources, Inc. or its affiliates. All other trademarks used herein are the property of their respective owners.

EXECUTIVE SUMMARY

DESCRIPTION

Environmental Data Resources, Inc.'s (EDR) City Directory Abstract is a screening tool designed to assist environmental professionals in evaluating potential liability on a target property resulting from past activities. EDR's City Directory Abstract includes a search and abstract of available city directory data. For each address, the directory lists the name of the corresponding occupant at five year intervals.

RESEARCH SUMMARY

The following research sources were consulted in the preparation of this report. An "X" indicates where information was identified in the source and provided in this report.

Year	Source	TP	Adjoining	Text Abstract	Source Image
1998	Polk's City Directory	-	X	X	-

EXECUTIVE SUMMARY

MAP INFORMATION

The Overview Map provides information on nearby property parcel boundaries. Properties on this map that were selected for research are listed below the map.



SELECTED ADDRESSES

The following addresses were selected by the client. Detailed findings are contained in the findings section. An "X" indicates where information was identified.

Address	*Type*	*Findings*
103 DR CARTER BLVD		
206 DR CARTER BLVD		
300 DR CARTER BLVD		
301 DR CARTER BLVD		
703 E. Moody Blvd	Client Entered	

FINDINGS

TARGET PROPERTY INFORMATION

ADDRESS

901 East Moody Boulevard
Bunnell, FL 32110

FINDINGS DETAIL

Target Property research detail.

FINDINGS

ADJOINING PROPERTY DETAIL

The following Adjoining Property addresses were researched for this report. Detailed findings are provided for each address.

East Moody Boulevard

East Moody Boulevard Not Mapped

Year	Uses	Source
1998		Polk's City Directory

FINDINGS

Address Not Identified in Research Source

The following Streets were researched for this report, and the Streets were not identified in the research source.

Street Researched	Street Not Identified in Research Source
DR CARTER BLVD	1998
E. Moody Blvd	1998
East Moody Boulevard	1998

ADJOINING PROPERTY: ADDRESSES NOT IDENTIFIED IN RESEARCH SOURCE

The following Adjoining Property addresses were researched for this report, and the addresses were not identified in research source.

Address Researched	Address Not Identified in Research Source
East Moody Boulevard	No Years Found
103 DR CARTER BLVD	No Years Found
206 DR CARTER BLVD	No Years Found
300 DR CARTER BLVD	No Years Found
301 DR CARTER BLVD	No Years Found
703 E. Moody Blvd	No Years Found

Former Flagler Hospital
901 East Moody Boulevard
Bunnell, FL 32110

Inquiry Number: 3643868.1
June 26, 2013

EDR Environmental Lien and AUL Search

EDR® Environmental Data Resources Inc

440 Wheelers Farms Road
Milford, CT 06461
800.352.0050
www.edrnet.com

EDR Environmental Lien and AUL Search

The EDR Environmental Lien and AUL Search Report provides results from a search of available current land title records for environmental cleanup liens and other activity and use limitations, such as engineering controls and institutional controls.

A network of professional, trained researchers, following established procedures, uses client supplied address information to:

- search for parcel information and/or legal description;
- search for ownership information;
- research official land title documents recorded at jurisdictional agencies such as recorders' offices, registries of deeds, county clerks' offices, etc.;
- access a copy of the deed;
- search for environmental encumbering instrument(s) associated with the deed;
- provide a copy of any environmental encumbrance(s) based upon a review of key words in the instrument(s) (title, parties involved, and description); and
- provide a copy of the deed or cite documents reviewed.

Thank you for your business.
Please contact EDR at 1-800-352-0050
with any questions or comments.

Disclaimer - Copyright and Trademark Notice

This Report contains certain information obtained from a variety of public and other sources reasonably available to Environmental Data Resources, Inc. It cannot be concluded from this Report that coverage information for the target and surrounding properties does not exist from other sources. **NO WARRANTY EXPRESSED OR IMPLIED, IS MADE WHATSOEVER IN CONNECTION WITH THIS REPORT. ENVIRONMENTAL DATA RESOURCES, INC. SPECIFICALLY DISCLAIMS THE MAKING OF ANY SUCH WARRANTIES, INCLUDING WITHOUT LIMITATION, MERCHANTABILITY OR FITNESS FOR A PARTICULAR USE OR PURPOSE. ALL RISK IS ASSUMED BY THE USER. IN NO EVENT SHALL ENVIRONMENTAL DATA RESOURCES, INC. BE LIABLE TO ANYONE, WHETHER ARISING OUT OF ERRORS OR OMISSIONS, NEGLIGENCE, ACCIDENT OR ANY OTHER CAUSE, FOR ANY LOSS OR DAMAGE, INCLUDING, WITHOUT LIMITATION, SPECIAL, INCIDENTAL, CONSEQUENTIAL, OR EXEMPLARY DAMAGES. ANY LIABILITY ON THE PART OF ENVIRONMENTAL DATA RESOURCES, INC. IS STRICTLY LIMITED TO A REFUND OF THE AMOUNT PAID FOR THIS REPORT.** Purchaser accepts this Report "AS IS". Any analyses, estimates, ratings, environmental risk levels or risk codes provided in this Report are provided for illustrative purposes only, and are not intended to provide, nor should they be interpreted as providing any facts regarding, or prediction orforecast of, any environmental risk for any property. Only a Phase I Environmental Site Assessment performed by an environmental professional can provide information regarding the environmental risk for any property. Additionally, the information provided in this Report is not to be construed as legal advice.

Copyright 2013 by Environmental Data Resources, Inc. All rights reserved. Reproduction in any media or format, in whole or in part, of any report or map of Environmental Data Resources, Inc. or its affiliates is prohibited without prior written permission.

EDR and its logos (including Sanborn and Sanborn Map) are trademarks of Environmental Data Resources, Inc. or its affiliates. All other trademarks used herein are the property of their respective owners.

EDR Environmental Lien and AUL Search

TARGET PROPERTY INFORMATION

ADDRESS

901 East Moody Boulevard
Former Flagler Hospital
Bunnell, FL 32110

RESEARCH SOURCE

Source 1:

Flagler County Recorder
Flagler, FL

PROPERTY INFORMATION

Deed 1:

Type of Deed:	Deed
Title is vested in:	Maluchi Development Corp.
Title received from:	Memorial Hospital-Flagler Inc.
Deed Dated	1/28/2003
Deed Recorded:	2/5/2003
Book:	874
Page:	1752
Volume:	NA
Instrument:	NA
Docket:	NA
Land Record Comments:	See Exhibit
Miscellaneous Comments:	NA
Legal Description:	See Exhibit
Legal Current Owner:	Maluchi Development Corp.
Parcel # / Property Identifier:	10-12-30-0850-00180-0000
Comments:	See Exhibit

ENVIRONMENTAL LIEN

Environmental Lien: Found ☐ Not Found ☒

OTHER ACTIVITY AND USE LIMITATIONS (AULs)

AULs: Found ☐ Not Found ☒

PHASE I ESA – RECORD OF COMMUNICATION / INTERVIEW DOCUMENTATION

Project Name	Former Flagler Hospital	**Interviewee**	Ms. Karie Clearwater
Site Location	901 East Moody Boulevard	**Site Relationship**	Flagler Crossroads, Inc.
City, State	Bunnell, Florida	**Phone No.**	386-677-6462
Date	6/13/2013	**Time**	9:40 AM

1. What is the subject property currently being used for? The property is currently a vacant building

   What was the subject property developed as prior to its current use? Hospital

2. Are you aware of any current use/storage of petroleum products or hazardous materials on the subject property? No – However, there is an empty fuel tank on the property associated with the emergency generator.

3. Are you aware of any past use/storage of petroleum products or hazardous materials on the subject property? Yes – see question 2

4. Are you aware of any current use/storage of petroleum products or hazardous materials on any of the properties adjoining the subject property? No

5. Are you aware any past historical use/storage of petroleum products or hazardous material on any of the adjoining properties to the subject property? No

6. Are you aware of any incidents in the general vicinity of the subject property that resulted in a discharge of petroleum products or hazardous materials? No

7. Did you conduct a Phase I ESA when you acquired the subject property? Yes – A Phase I ESA was conducted by Good Environmental Solutions prior to purchasing the property. The report is dated May, 2006.

8. Are you aware of any environmental liens or use restrictions that have been filed against the property? No

Ms. Clearwater is the Account Manager for Flagler Crossroads, Inc. Flagler Crossroads purchased the subject property in June/July, 2006. The facility has been vacant since that time. Ms. Clearwater was not aware of any environmental liens or land use restrictions that have been filed or recorded against the property. She was not aware of any other environmental issues.

Lewis E. Hay, P.E. 6-13-13

Lewis E. Hay, P.E. Date

Deed Exhibit 1

Inst No:2003007137 Date:02/05/2003
Doc Stamp-Deed : 5250.00
GAIL WADSWORTH, FLAGLER Co. Time:13:51
Book: 894 Page: 1752 Total Pgs: 4

PREPARED BY AND RETURN TO:
Michael D. Chiumento III, Esquire
Chiumento & Associates, P.A.
4 Old Kings Road North
Palm Coast, Florida 32137
Attn: Kelly DeVore

OFF REC 0894 PAGE 1752

Property Appraisers Parcel
Identification Numbers
101230-0850-00180-0000;

WARRANTY DEED

THIS INDENTURE, Made this 28 day of January, 2003, **Memorial Hospital-Flagler, Inc., a Florida not for profit corporation**, 875 Sterthaus Avenue, Ormond Beach, FL 32174, hereinafter called the Grantor, to **Maluchi Development Corp., a Florida corporation,** whose post office address is c/o Chiumento & Associates, P.A., 4 Old Kings Road North, Suite B, Palm Coast, FL 32137, hereinafter called the Grantee:

WITNESSETH, That said Grantor, for and in consideration of the sum of $10.00 and other good and valuable consideration to said Grantor in hand paid by said Grantee, the receipt whereof is hereby acknowledged, by these presents does grant, bargain, sell, alien, remise, release, convey and confirm in "AS IS" condition unto the grantee, all that certain land situate in Flagler County, Florida, to-wit:

SEE ATTACHED EXHIBIT "A"

SUBJECT TO the following deed restriction: Use prohibited for the purpose of any ambulatory surgery, outpatient imaging and/or non-psychiatric acute care or specialty hospital. Permitted uses include, but not limited to commercial, non-physician, non-medical office space, Assisted Living, Nursing Home Care, Mental Health treatment, Public Health department and county government.

TOGETHER with all the tenements, hereditament and appurtenances thereto belonging or in anywise appertaining.

TO HAVE AND TO HOLD, the same in fee simple forever.

AND the Grantor hereby covenants with said Grantee that the Grantor is lawfully seized of said land in fee simple; that Grantor has good right and lawful authority to sell and convey said land; that the Grantor hereby fully warrants the title to said land and will defend the same against the lawful claims of all persons whomsoever; and that said land is free of all encumbrances, except taxes accruing subsequent to December 31, 2002.

UNOFFICIAL DOCUMENT

IN WITNESS WHEREOF, the Grantor has signed sealed these presents the day and year first above written.

Signed, sealed and delivered in
the presence of:

Witness Name: Daryl Tol

Witness Name: BARBARA Steadman

Memorial Hospital-Flagler, Inc.
a Florida not for profit corporation

By: Michael V. Gentry
Michael V. Gentry
President

(Corporate Seal)

State of Florida
County of Flagler

The foregoing instrument was acknowledged before me this 28th day of January, 2003 by Michael V. Gentry, President of Memorial Hospital-Flagler, Inc., a Florida not for profit corporation, on behalf of the corporation. He/she [X] is personally known to me or [_] has produced a driver's license as identification.

[Notary Seal]

Donna M. Hymes
Notary Public

Printed Name: DONNA M. Hymes

My Commission
Expires: Oct. 18 2003

Donna M. Hymes
Commission # CC 858002
Expires Oct. 18, 2003
Bonded Thru
Atlantic Bonding Co., Inc.

UNOFFICIAL DOCUMENT

LEGAL DESCRIPTION

PARCEL I

BLOCKS 18, 33, 34 AND 37, TOWN OF BUNNELL, ACCORDING TO THE PLAT THEREOF AS RECORDED IN PLAT BOOK 1, PAGE 2, PUBLIC RECORDS OF FLAGLER COUNTY, FLORIDA, LESS ROAD RIGHT-OF-WAY IN DEED BOOK 23, PAGE 207 AND DEED BOOK 24, PAGE 539 AND PARTIAL RELEASE IN DEED BOOK 39, PAGE 59 AND LESS THE SOUTH 27 FEET OF LOTS 7, 8, 9, 10, 11, AND 12 AND THE NORTH 23 FEET OF LOTS 1, 2, 3, 4, 5 AND 6, BLOCK 33, TOGETHER WITH THE NORTHEASTERLY ½ OF VACATED SOUTH PEACH STREET AND THE SOUTHWESTERLY ½ OF VACATED SOUTH ORANGE STREET VACATED BY CITY OF BUNNELL ORDINANCE #1979-4, RECORDED IN OFFICIAL RECORDS BOOK 264, PAGE 501, (SUBJECT TO RESERVATION OF EASEMENT), AND ALL RIGHT, TITLE AND INTEREST IN AND TO THE ALLEYWAYS VACATED BY CITY OF BUNNELL ORDINANCE #1977-1, RECORDED IN OFFICIAL RECORDS BOOK 85, PAGE 555, AND THAT PORTION OF PEACH STREET AND ORANGE STREET LYING SOUTH OF EAST COURT AVENUE AND NORTH OF EAST CANAL AVENUE AS VACATED BY CITY OF BUNNELL ORDINANCE NO. 1977-2, RECORDED IN OFFICIAL RECORDS BOOK 85, PAGE 556; ALSO MARION STREET BETWEEN THE NORTHERLY INTERSECTION OF CANAL AVENUE AND THE NORTHERLY INTERSECTION OF SOUTH LEMON STREET, AS NOW LAID OUT AND PLATTED PER SAID TOWN OF BUNNELL, AS RECORDED IN OFFICIAL RECORDS BOOK 315, PAGE 63; ALL SITUATED AND RECORDED IN THE PUBLIC RECORDS OF FLAGLER COUNTY, FLORIDA, SAID PARCEL ALSO BEING DESCRIBED AS PARCELS 1-A, II-A AND II-B BELOW:

PARCEL I-A

BEGINNING AT THE NORTHWESTERLY CORNER OF BLOCK 37, AS SHOWN ON THE PLAT, MAP OF BUNNELL, RECORDED IN PLAT BOOK 1, PAGE 2, OF THE PUBLIC RECORDS OF FLAGLER COUNTY, FLORIDA, THENCE NORTH 40°13'00" EAST ALONG THE NORTHWESTERLY BOUNDARY OF BLOCKS 37, 34, AND IS OF SAID PLAT 730.0 FEET TO A POINT ON THE NORTHEASTERLY CORNER OF BLOCK 18, SAID POINT BEING ON THE SOUTHWESTERLY RIGHT-OF-WAY OF SOUTH L??ON STREET 50 FOOT RIGHT-OF-WAY, THENCE SOUTH 51°00'00" EAST 172.40 FEET TO A POINT ON THE WESTERLY RIGHT-OF-WAY OF MARION STREET 25 FOOT RIGHT-OF-WAY, THENCE SOUTH 00°13'44" WEST ALONG SAID WESTERLY RIGHT-OF-WAY OF MARION STREET 198.66 FEET TO A POINT ON THE NORTH WESTERLY RIGHT-OF-WAY OF CANAL AVENUE, THENCE SOUTH 40°13'00" WEST ON THE SOUTHERLY BOUNDARY OF BLOCKS 13, 34, AND 37, 574.83 FEET TO THE SOUTHWESTERLY CORNER OF BLOCK 37, THENCE NORTH 51°00'00" WEST 300.0 FEET TO THE POINT OF BEGINNING. ALSO MARION STREET BETWEEN NORTHERLY INTERSECTION OF CANAL AVENUE AND THE NORTHERLY INTERSECTION OF SOUTH L??ON STREET, AS NOW LAID OUT AND PLATTED, TOWN OF BUNNELL, MAP BOOK 1, PAGE 2, PUBLIC RECORDS OF FLAGLER COUNTY, FLORIDA, AS RECORDED IN OFFICIAL RECORDS BOOK 315, PAGE 63, PUBLIC RECORDS OF FLAGLER COUNTY, FLORIDA.

UNOFFICIAL DOCUMENT

PARCEL II-A

BEGINNING AT THE NORTHEASTERLY CORNER OF LOT 12, BLOCK 33, AS SHOWN ON THE PLAT, MAP OF BUNNELL, RECORDED IN PLAT BOOK 1, PAGE 2, OF THE PUBLIC RECORDS OF FLAGLER COUNTY, FLORIDA, THENCE SOUTH 40°13'00" WEST ALONG THE NORTHWESTERLY RIGHT-OF-WAY OF EAST COURT AVENUE, A 50 FOOT RIGHT-OF-WAY 73.0 EAST, THENCE NORTH 51°00'00" WEST 285.0 FEET TO A POINT ON THE SOUTHEASTERLY RIGHT-OF-WAY OF STATE ROAD 100 ?? FOOT RIGHT-OF-WAY, THENCE NORTH 40°13'00" EAST ALONG SAID RIGHT-OF-WAY OF STATE ROAD 11, 98.0

FEET, THENCE SOUTH 51°00'00" EAST 285.00 FEET TO A POINT ON THE NORTHWESTERLY RIGHT-OF-WAY OF SAID EAST COURT AVENUE, THENCE SOUTH 40°13'00" WEST 25 FEET TO THE POINT OF BEGINNING.

PARCEL II-B

BEGINNING AT THE SOUTHERLY CORNER OF LOT 1, BLOCK 33, AS SHOWN ON THE PLAT, MAP OF BUNNELL, RECORDED IN PLAT BOOK 1, PAGE 2, OF THE PUBLIC RECORDS OF FLAGLER COUNTY, FLORIDA, THENCE SOUTH 40°13'00" WEST ALONG THE NORTHWESTERLY RIGHT-OF-WAY OF EAST COURT AVENUE, 50 FOOT RIGHT-OF-WAY 25.0 FEET, THENCE NORTH 51°00'00" WEST 285.0 FEET TO THE SOUTHEASTERLY RIGHT-OF-WAY OF STATE ROAD 100, 80 FOOT RIGHT-OF-WAY, THENCE NORTH 40°13'00" EAST ALONG SAID RIGHT-OF-WAY 102.00 FEET, THENCE SOUTH 51°00'00" EAST 285.00 FEET TO A POINT ON THE NORTHWESTERLY RIGHT-OF-WAY OF SAID EAST COURT AVENUE, THENCE SOUTH 40°13'00" WEST 77 0 FEET TO THE POINT OF BEGINNING.

PARCEL IV

PARTS OF TRACTS 11 AND 14, BLOCK "C", SECTION 11, TOWNSHIP 12 SOUTH, RANGE 30 EAST OF BUNNELL DEVELOPMENT COMPANY SUBDIVISION, MAP BOOK 1, PAGE 1, PUBLIC RECORDS OF FLAGLER COUNTY, FLORIDA, BEING MORE PARTICULARLY DESCRIBED AS FOLLOWS:
BEGINNING AT THE INTERSECTION OF THE NORTHWESTERLY RIGHT-OF-WAY LINE OF CANAL AVENUE (50' R/W) WITH THE EASTERLY RIGHT-OF-WAY LINE OF MARION STREET (25' R/W VACATED PER OFFICIAL RECORDS BOOK 315, PAGE 63 OF THE PUBLIC RECORDS OF FLAGLER COUNTY, FLORIDA), SAID POINT ALSO BEING ON THE WESTERLY LINE OF SAID TRACT 14, BLOCK "C", SECTION 11, TOWNSHIP 12 SOUTH, RANGE 30 EAST OF BUNNELL DEVELOPMENT COMPANY SUBDIVISION; THENCE N00°17'12"E ALONG SAID EASTERLY RIGHT-OF-WAY LINE OF MARION STREET AND SAID WESTERLY LINE OF TRACT 14 AND TRACT 11, BLOCK "C", A DISTANCE OF 147.86 FEET TO THE SOUTHWESTERLY RIGHT-OF-WAY LINE OF SOUTH LEMON STREET (50' R/W); THENCE DEPARTING SAID EASTERLY RIGHT-OF-WAY LINE OF MARION STREET AND WESTERLY LINE OF TRACTS 14 AND 11, S51°06'13"E FOR A DISTANCE OF 94.91 FEET; THENCE DEPARTING SAID SOUTHWESTERLY RIGHT-OF-WAY LINE OF SOUTH LEMON STREET S40°12'30"W FOR A DISTANCE OF 115.57 FEET TO THE AFOREMENTIONED POINT OF BEGINNING.

UNOFFICIAL DOCUMENT

F:\Kelly\Mem Hospital\Legal Old Hosp Bldg.doc

APPENDIX E

USER QUESTIONNAIRE

USER QUESTIONNAIRE

User Name: Flagler County Board of County Commissioners
Affiliation: Possible purchaser of property
Project Name: Former Memorial Hospital
Project Address: 901 E. Moody Boulevard, Bunnell, FL 32110

INTRODUCTION

In order to qualify for one of the *Landowner Liability Protections (LLPs)** offered by the Small Business Liability Relief and Brownfields Revitalization Act of 2001 (the *Brownfields Amendments*"), the *user* must provide the following information (if available) to the *environmental professional*. Failure to provide this information could result in a determination that "*all appropriate inquiry*" is not complete.

(1) Environmental cleanup liens that are filed or recorded against the site (40 CFR 312.25).

Are you aware of any environmental cleanup liens against the *property* that are filed or recorded under federal, tribal, state or local law? No

(2) Activity and land use limitations (AULs) that are in place on the site or that have been filed or recorded in a registry (40 CFR 312.26).

Are you aware of any AULs, such as *engineering controls*, land use restrictions or *institutional controls* that are in place at the site and/or have been filed or recorded in a registry under federal, tribal, state or local law? No

(3) Specialized knowledge or experience of the person seeking to qualify for the LLP (40 CFR 312.28).

As the *user* of this *ESA* do you have any specialized knowledge or experience related to the *property* or nearby properties? For example, are you involved in the same line of business as the current or former *occupants* of the *property* or an adjoining *property* so that you would have specialized knowledge of the chemicals and processes used by this type of business? No

(4) Relationship of the purchase price to the fair market value of the *property* if it were not contaminated (40 CFR 312.29).

Does the purchase price being paid for this *property* reasonably reflect the fair market value of the *property*? Property is scheduled to be appraised

If you conclude that there is a difference, have you considered whether the lower purchase price is because contamination is known or believed to be present at the *property*? No

(5) Commonly known or *reasonably ascertainable* information about the *property* (40 CFR 312.30).

Are you aware of commonly known or *reasonably ascertainable* information about the *property* that would help the *environmental professional* to identify conditions indicative of releases or threatened releases? For example, as *user*,

(a) Do you know the past uses of the *property*? Privately owned medical hospital that furnished public health care services.

(b) Do you know of specific chemicals that are present or once were present at the *property*? No

(c) Do you know of spills or other chemical releases that have taken place at the *property*? Understand that an underground fuel storage tank was removed and some degree of ground water remediation was performed.

(d) Do you know of any environmental cleanups that have taken place at the *property*? See above.

(6) The degree of obviousness of the presence or likely presence of contamination at the *property*, and the ability to detect the contamination by appropriate investigation (40 CFR 312.31).

As the *user* of this *ESA*, based on your knowledge and experience related to the *property* are there any *obvious* indicators that point to the presence or likely presence of contamination at the *property*? Ground Water Monitoring Wells have been observed on the site

(7) Please provide the name/representative of the current property owner and their contact information.

Name: Flagler Crossroads, Inc.
James A. Newslow
Phone No.: (386) 677-6462
E-Mail: Unknown
Address: 880 Airport Road, Suite 108
Ormond Beach, FL 32174

**Landowner Liability Protections*, or *LLPs*, is the term used to describe the three types of potential defenses to Superfund liability in EPA's *Interim Guidance Regarding Criteria Landowners Must Meet in Order to Qualify for Bona Fide Prospective Purchaser, Contiguous Property Owner, or Innocent Landowner Limitations on CERCLA Liability ("Common Elements"* Guide) issued on March 6, 2003.

Craig M. Coffey 14 DEC 2013
User Signature / Date

APPENDIX F

SITE PHOTOGRAPHS

1. Subject property viewed from the northwest

2. Subject property viewed from the north

3. Subject property viewed from the northeast

4. Subject property viewed from the southwest

REFERENCE: PHOTOGRAPHS
UNIVERSAL ENGINEERING SCIENCES, INC.
DATED: 6/12/2013

UNIVERSAL ENGINEERING SCIENCES, INC.
5561 FLORIDA MINING BOULEVARD SOUTH
JACKSONVILLE, FL 32257
(904) 296-0757

SITE PHOTOGRAPHS
Former Flagler Hospital
901 East Moody Boulevard
Bunnell, Flagler County, Florida

DRAWN: LEH	DATE: 6/12/2013	SCALE: N.T.S.
CHECKED: JEB	PROJ. NO. 0940.1300057	PHOTOS 1-4

5. South corner of subject property viewed from the southwest

6. Subject property viewed from the south

7. Subject property – electrical transformer

8. Subject property – above ground diesel storage tank

REFERENCE: PHOTOGRAPHS
UNIVERSAL ENGINEERING SCIENCES, INC.
DATED: 6/12/2013

UNIVERSAL ENGINEERING SCIENCES, INC.
5561 FLORIDA MINING BOULEVARD SOUTH
JACKSONVILLE, FL 32257
(904) 296-0757

SITE PHOTOGRAPHS
Former Flagler Hospital
901 East Moody Boulevard
Bunnell, Flagler County, Florida

DRAWN: LEH	DATE: 6/12/2013	SCALE: N.T.S.
CHECKED: JEB	PROJ. NO. 0940.1300057	PHOTOS 5-8

9. Subject property – emergency generator

10. Subject property – groundwater monitoring wells



11. Subject property – rear of building located on south corner of property



12. Subject property – storage building on southeast side of property

REFERENCE: PHOTOGRAPHS
UNIVERSAL ENGINEERING SCIENCES, INC.
DATED: 6/12/2013

UNIVERSAL ENGINEERING SCIENCES, INC.
5561 FLORIDA MINING BOULEVARD SOUTH
JACKSONVILLE, FL 32257
(904) 296-0757

SITE PHOTOGRAPHS
Former Flagler Hospital
901 East Moody Boulevard
Bunnell, Flagler County, Florida

DRAWN: LEH	DATE: 6/12/2013	SCALE: N.T.S.
CHECKED: JEB	PROJ. NO. 0940.1300057	PHOTOS 9-12

13. Subject property – asphalt parking lot on northwest side of property along Hospital Dr

14. Subject property – asphalt parking lot on northwest side of property along Hospital Dr

15. Subject property – old storage shed on northeast side of property

16. Subject property – interior of old storage shed

REFERENCE: PHOTOGRAPHS
UNIVERSAL ENGINEERING SCIENCES, INC.
DATED: 6/12/2013

UNIVERSAL ENGINEERING SCIENCES, INC.
5561 FLORIDA MINING BOULEVARD SOUTH
JACKSONVILLE, FL 32257
(904) 296-0757

SITE PHOTOGRAPHS
Former Flagler Hospital
901 East Moody Boulevard
Bunnell, Flagler County, Florida

DRAWN: LEH	DATE: 6/12/2013	SCALE: N.T.S.
CHECKED: JEB	PROJ. NO. 0940.1300057	PHOTOS 13-16

17. Subject property – helipad

18. Subject property – northwest to southeast drainage swale

19. Adjacent property to the northwest beyond East Moody Boulevard

20. Adjacent property to the northwest beyond East Moody Boulevard

REFERENCE: PHOTOGRAPHS
UNIVERSAL ENGINEERING SCIENCES, INC.
DATED: 6/12/2013

UNIVERSAL ENGINEERING SCIENCES, INC.
5561 FLORIDA MINING BOULEVARD SOUTH
JACKSONVILLE, FL 32257
(904) 296-0757

SITE PHOTOGRAPHS
Former Flagler Hospital
901 East Moody Boulevard
Bunnell, Flagler County, Florida

DRAWN: LEH	DATE: 6/12/2013	SCALE: N.T.S.
CHECKED: JEB	PROJ. NO. 0940.1300057	PHOTOS 17-20

21. Adjacent property to the northwest beyond East Court Street

22. Adjacent property to the northwest beyond East Court Street

23. Adjacent property to the northwest beyond East Court Street

24. Adjacent property to the northeast at East Moody Boulevard

REFERENCE: PHOTOGRAPHS
UNIVERSAL ENGINEERING SCIENCES, INC.
DATED: 6/12/2013

UNIVERSAL ENGINEERING SCIENCES, INC.
5561 FLORIDA MINING BOULEVARD SOUTH
JACKSONVILLE, FL 32257
(904) 296-0757

SITE PHOTOGRAPHS
Former Flagler Hospital
901 East Moody Boulevard
Bunnell, Flagler County, Florida

DRAWN: LEH	DATE: 6/12/2013	SCALE: N.T.S.
CHECKED: JEB	PROJ. NO. 0940.1300057	PHOTOS 21-24

25. Adjacent property to the northeast beyond DR Carter Boulevard

26. Adjacent property to the northeast beyond DR Carter Boulevard

27. Adjacent property to the southeast (drainage ditch viewed from the northeast)

28 Adjacent property to the southeast beyond the drainage ditch

REFERENCE: PHOTOGRAPHS
UNIVERSAL ENGINEERING SCIENCES, INC.
DATED: 6/12/2013

UNIVERSAL ENGINEERING SCIENCES, INC.
5561 FLORIDA MINING BOULEVARD SOUTH
JACKSONVILLE, FL 32257
(904) 296-0757

SITE PHOTOGRAPHS
Former Flagler Hospital
901 East Moody Boulevard
Bunnell, Flagler County, Florida

DRAWN: LEH	DATE: 6/12/2013	SCALE: N.T.S.
CHECKED: JEB	PROJ. NO. 0940.1300057	PHOTOS 25-28

29. Adjacent property to the southeast

30. Adjacent property to the southeast (drainage ditch viewed from the southeast)

31. Adjacent property to the southeast (drainage ditch)

32. Adjacent property to the southeast beyond the drainage ditch

REFERENCE: PHOTOGRAPHS
UNIVERSAL ENGINEERING SCIENCES, INC.
DATED: 6/12/2013

UNIVERSAL ENGINEERING SCIENCES, INC.
5661 FLORIDA MINING BOULEVARD SOUTH
JACKSONVILLE, FL 32257
(904) 296-0757

SITE PHOTOGRAPHS
Former Flagler Hospital
901 East Moody Boulevard
Bunnell, Flagler County, Florida

DRAWN: LEH	DATE: 6/12/2013	SCALE: N.T.S.
CHECKED: JEB	PROJ. NO. 0940.1300057	PHOTOS 29-32

33. Adjacent property to the southwest
at East Moody Boulevard

34. Adjacent property to the southwest
beyond South Chapel Street

REFERENCE: PHOTOGRAPHS
UNIVERSAL ENGINEERING SCIENCES, INC.
DATED: 6/12/2013

UNIVERSAL ENGINEERING SCIENCES, INC.
5561 FLORIDA MINING BOULEVARD SOUTH
JACKSONVILLE, FL 32257
(904) 296-0757

SITE PHOTOGRAPHS
Former Flagler Hospital
901 East Moody Boulevard
Bunnell, Flagler County, Florida

DRAWN: LEH	DATE: 6/12/2013	SCALE: N.T.S.
CHECKED: JEB	PROJ. NO. 0940.1300057	PHOTOS 1-4

APPENDIX G

INTERVIEW DOCUMENTATION

PHASE I ESA – RECORD OF COMMUNICATION / INTERVIEW DOCUMENTATION

Project Name	Former Flagler Hospital	**Interviewee**	Ms. Karie Clearwater
Site Location	901 East Moody Boulevard	**Site Relationship**	Flagler Crossroads, Inc.
City, State	Bunnell, Florida	**Phone No.**	386-677-6462
Date	6/13/2013	**Time**	9:40 AM

1. What is the subject property currently being used for? The property is currently a vacant building

   What was the subject property developed as prior to its current use? Hospital

2. Are you aware of any current use/storage of petroleum products or hazardous materials on the subject property? No – However, there is an empty fuel tank on the property associated with the emergency generator.

3. Are you aware of any past use/storage of petroleum products or hazardous materials on the subject property? Yes – see question 2

4. Are you aware of any current use/storage of petroleum products or hazardous materials on any of the properties adjoining the subject property? No

5. Are you aware any past historical use/storage of petroleum products or hazardous material on any of the adjoining properties to the subject property? No

6. Are you aware of any incidents in the general vicinity of the subject property that resulted in a discharge of petroleum products or hazardous materials? No

7. Did you conduct a Phase I ESA when you acquired the subject property? Yes – A Phase I ESA was conducted by Good Environmental Solutions prior to purchasing the property. The report is dated May, 2006.

8. Are you aware of any environmental liens or use restrictions that have been filed against the property? No

Ms. Clearwater is the Account Manager for Flagler Crossroads, Inc. Flagler Crossroads purchased the subject property in June/July, 2006. The facility has been vacant since that time. Ms. Clearwater was not aware of any environmental liens or land use restrictions that have been filed or recorded against the property. She was not aware of any other environmental issues.

Lewis E. Hay, P.E. 6-13-13 Date

APPENDIX H

REFERENCES

REFERENCES

- "Bunnell, Florida" Topographic Quadrangle Map, 7.5 Minutes Series. U.S. Geological Survey, 1993.
- EDR – City Directory Abstract. Environmental Data Resources, Inc., April 18, 2013.
- Aerial Photograph – 2005, 2008 and 2011. Flagler County Property Appraiser's Office website.
- Aerial Photographs – 1943, 1952, 1969, 1971, 1981, 1999, 2005, 2006, 2007 and 2010. EDR Aerial Photo Decade Package, June 10, 2013.
- EDR Radius Map Report. Environmental Data Resources, Inc., June 10, 2013.
- EDR Sanborn Map Report. Environmental Data Resources, Inc., June 10, 2013.
- EDR Environmental Lien and AUL Search. Environmental Data Resources, Inc., June 26, 2013.
- Property Record Card, Parcel Information and GIS data. Flagler County Property Appraiser's Office website, June 10, 2013.
- USDA Natural Resource Conservation Service Soil Survey of Flagler County, Florida, October, 1997.

APPENDIX I

QUALIFICATIONS

Biographical Data

Lewis E. Hay, P.E.

Senior Geotechnical Engineer - Jacksonville

EXPERTISE : Phase I and II Environmental Site Assessments, hydro-geological studies for landfills and monitoring well installations.

PROFESSIONAL EXPERIENCE

2010 – Present Universal Engineering Sciences – Senior Geotechnical/Environmental Engineer

2008-2010 Nova Engineering and Environmental, LLC – Senior Geotechnical/Environmental Engineer

2003-2008 Atlantic Geotechnical and Environmental Services – Jacksonville, FL – Senior Geotechnical Engineer/Geotechnical Department Manager

1999-2003 Universal Engineering Sciences - Jacksonville, FL – Senior Geotechnical Engineer

1995-1999 Cal Tech Testing - Jacksonville / Lake City, FL - Senior Geotechnical Engineer/ Resident Engineer

1992-1995 Williams Earth Sciences - Jacksonville, FL – Senior Geotechnical Engineer/Geologist/Resident Engineer

1980-1992 Law Engineering (now Mactec) - Jacksonville, FL – Staff Geotechnical Engineer/Engineering Geologist advanced to Principal Geotechnical Engineer/Geologist

OVERALL EXPERIENCE

Mr. Hay's involvement in environmental projects include: studies for landfill permitting, monitoring well installations, Phase I environmental site assessments and Phase II environmental site assessments. These projects include the design, construction and sampling of groundwater monitoring wells, determination of groundwater gradient and flow directions, soil sampling, interaction with environmental authorities, research of historical geologic and environmental records and the interpretation of aerial photography. Mr. Hay has conducted over 150 Phase I Environmental Assessments.

Phase I Environmental Site Assessment Projects

The Avenues Mall, Jacksonville, FL
Miramar Shopping Center, Miramar, FL
Phillips Office Park, Jacksonville, FL
Sears Distribution Center, Jacksonville, FL
Scotty's Hardware Store, Jacksonville, FL
Belfort Woods, Jacksonville, FL
Pep Boys, Jacksonville, FL
CSX Technology, Jacksonville, FL
WCG Warehouse, Jacksonville, FL
Bethlehem Rebar Site, Jacksonville, FL
Park Center I, Jacksonville, FL
Sealtest, Jacksonville, FL
Central Park Phase II, Jacksonville, FL
Tree Lake Village Apartments, Jacksonville, FL
Regency North II, Jacksonville, FL
Dixie Auto Transport, Jacksonville, FL
Losco Road Property, Jacksonville, FL
Hinesville Shopping Center, Hinesville, GA
Amelia Plaza, Fernandina Beach, FL
Prudential Records Storage Site, Jacksonville, FL

Academic Background: Georgia Tech, B.S. 1978, Geophysical Science
Georgia Tech, M.S., 1980, Engineering Geology

Years of Experience: 34 Years

Registration: Florida P.E. Registration No. 48098
Georgia P.E. Registration No. 22011
Florida P.G. Registration No. 53
Georgia P.G. Registration No. 600

Training: OSHA Hazardous Waste Site Safety Course (29CRF1910.120)
OSHA Site Supervisor Course
ACI Examiner
Stormwater Management Inspector

JAMES E. BLYTHE

Senior Environmental Consultant – Jacksonville, Florida

Experience:

August 2011– Present

Universal Engineering Sciences, Jacksonville, Florida
Senior Environmental Consultant

- Provide support for Drilling, Asbestos, Indoor Air Quality, Lead-Based Paint and Environmental Projects;
- Perform Phase I and Phase II Environmental Site Assessments;
- Provide project management including report writing and report review.

July 2002 – August 2011

K. S. Ware & Associates, L.L.C., Jacksonville, Florida
Office Manager / Senior Project Manager

- Manage day to day operations for the Jacksonville office;
- Provide support for Drilling Projects for the corporate Office of KSWA in Nashville, TN.
- Provide business development / marketing / proposal and presentation development for prospective and existing clients;
- Provide Environmental, Indoor Air Quality Investigations / Asbestos and Lead-Based Paint surveys, Mold assessments, Phase I Environmental Site Assessments;
- Acted as the Radiation Safety Officer for the Jacksonville Office;

December 1999 – July 2002

Universal Engineering Sciences, Jacksonville, Florida
Senior Environmental Consultant

- Performed IAQ services in the Jacksonville Office;
- Performed Geotechnical field data collection during drilling;
- Performed Phase I and Phase II Environmental Site Assessments;
- Performed Building Condition Surveys including video documentation of properties.

January 1988 – December 1999

Law Engineering, Jacksonville, Florida
Department Manager / Resource Manager

- Managed day to day operations for the Asbestos/Lead-Paint/IAQ group;
- Performed asbestos surveys, developed removal specifications and provided contract administration services;
- Development of proposals and presentations for prospective clients.

March 1980 – July 1987

Anadrill / Schlumberger, Houston, Texas
Unit/Cell Manager

- Offshore oil and gas exploration services;
- Prepared drilling logs for onshore geologist;
- Identified oil and gas formations while drilling including collection of drill cuttings for lab analysis;
- Monitored for carbon dioxide, hydrogen sulfide, methane gas during drilling operations.

Education:

1974-1979

Campbell University, Buies Creek, North Carolina
Bachelor of Science Degree - Geology

- President of Geology Club

Registrations

- Professional Geologist, PG (Tennessee)
- EPA Certified Asbestos Inspector/ Management Planner/ Supervisor/ Designer
- NIOSH 582 Certified - Sampling and Evaluating Airborne Asbestos Dust
- OSHA Certified 40 Hours of Health and Safety Training
- Nuclear Gauge Operator / Radiation Safety Officer Certification
- Radiation Monitoring Devices LPA-1 - Lead Paint Analyzer Certified
- Certified Florida Environmental Assessor - CFEA #282
- Licensed Environmental Professional #20 - INSTEP
- Certified Indoor Air Quality Professional - CIAQP #331 (Association of Energy Engineers)
- Certified Indoor Air Quality Consultant (American IAQ Council)
- Florida Mold Assessor – MRSA #2169

Professional Affiliations

- Society of American Military Engineers (SAME)
- Treasurer 2008/2009 - Society of Marketing Professional Services (SMPS) North Florida Chapter

Mr. Blythe has over 30 years of geological, environmental consulting, and facilities and construction experience. Mr. Blythe's experience includes project management, technical oversight and implementation for a wide range of consulting projects.

APPENDIX J

ADDITIONAL INFORMATION

Map Direct: Contamination Locator Map (CLM)

29°28'47.4248", -81°16'1.9033"

29°28'45.4759", -81°14'21.5825"

29°27'40.0689", -81°16'3.6151"

29°27'38.1204", -81°14'23.3117"

Scale 1:14,544

Aerial Imagery 2004-2009

DEP Cleanup Sites - Contamination Locator Map

PETROLEUM

OTHER WASTE CLEANUP

BROWNFIELD SITES

SUPERFUND

Counties

Aerial Imagery Flight Dates 2004-2009

Florida Department of Environmental Protection Disclaimer: This map created in Map Direct on Mon, 10 Jun 2013 17:38:07 UTC is intended for display purposes only. It was created using data from different sources collected at different scales, with different levels of accuracy, and/or covering different periods of time. NAVTEQ road data is provided "AS IS" and without warranties of any kind, either express or implied, including, but not limited to, the implied warranties of merchantability, fitness for a particular purpose, satisfactory quality and non-infringement.YOU SHOULD THEREFORE VERIFY ANY INFORMATION OBTAINED FROM THE SITE BEFORE ACTING ON IT.

Department of Environmental Protection

Jeb Bush
Governor

Twin Towers Office Building
2600 Blair Stone Road
Tallahassee, Florida 32399-2400

Colleen M. Castille
Secretary

CERTIFIED MAIL
RETURN RECEIPT REQUESTED

MAR 23 2004

Mr. James Allard
Memorial Hospital, Inc.
Flagler Moody Blvd.
Star Route 1, Box 2
Bunnell, Florida 32110

Subject: Site Rehabilitation Completion Order
Maluchi Development Corp (Memorial Hospital – Flagler, Inc.)
State Road 1
Bunnell, Flagler County
FDEP Facility ID# 18 8945204
Discharge Date: June 16, 1989 (PCPP)
Discharge Score: 40

Dear Mr. Allard:

The Bureau of Petroleum Storage Systems has reviewed the Year One Quarter Two and Three Natural Attenuation Monitoring Reports (NAM) dated December 3, 2002 and February 26, 2003 and the Monitoring Well Abandonment Report dated March 5, 2004 (received March 12, 2004), prepared and submitted by Stillwater Technologies, Inc., for this site. Documentation submitted with the NFAP confirms that criteria set forth in Rule 62-770.680(1) and 62-770.700(9), Florida Administrative Code (F.A.C.), have been met. The NFAP is hereby incorporated by reference in this Site Rehabilitation Completion Order (Order). Therefore, you are released from any further obligation to conduct site rehabilitation at the site for petroleum product contamination associated with the discharge listed above, except as set forth below.

> In the event concentrations of petroleum products' contaminants of concern increase above the levels approved in this Order, or if a subsequent discharge of petroleum or petroleum product occurs at the site, the Florida Department of Environmental Protection (Department) may require site rehabilitation to reduce concentrations of petroleum products' contaminants of concern to the levels approved in the NFAP or otherwise allowed by Chapter 62-770, F.A.C.

Legal Issues

The Department's Order shall become final unless a timely petition for an administrative proceeding (hearing) is filed under Sections 120.569 and 120.57, Florida Statutes (F.S.), within 21 days of receipt of this Order. The procedures for petitioning for a hearing are set forth below.

Persons affected by this Order have the following options:

If you choose to accept the above decision by the Department about the NFAP you do not have to do anything. This Order is final and effective as of the date on the top of the first page of this Order.

If you disagree with the decision, you may do one of the following:

(1) File a petition for administrative hearing with the Department's Office of General Counsel within 21 days of receipt of this Order; or

(2) File a request for an extension of time to file a petition for hearing with the Department's Office of General Counsel within 21 days of receipt of this Order. Such a request should be made if you wish to meet with the Department in an attempt to informally resolve any disputes without first filing a petition for hearing.

Please be advised that mediation of this decision pursuant to Section 120.573, F.S., is not available.

How to Request an Extension of Time to File a Petition for Hearing

For good cause shown, pursuant to Rule 62-110.106(4), F.A.C., the Department may grant a request for an extension of time to file a petition for hearing. Such a request must be filed (received) in the Department's Office of General Counsel at 3900 Commonwealth Boulevard, Mail Station 35, Tallahassee, Florida 32399-3000, within 21 days of receipt of this Order. Petitioner, if different from James Allard of Memorial Hospital, Inc., shall mail a copy of the request to James Allard of Memorial Hospital, Inc. at the time of filing. Timely filing a request for an extension of time tolls the time period within which a petition for administrative hearing must be made.

How to File a Petition for Administrative Hearing

A person whose substantial interests are affected by this Order may petition for an administrative hearing under Sections 120.569 and 120.57, F.S. The petition must contain the information set forth below and must be filed (received) in the Department's Office of General Counsel at 3900 Commonwealth Boulevard, Mail Station 35, Tallahassee, Florida 32399-3000, within 21 days of receipt of this Order. Petitioner, if different from James Allard of Memorial

Hospital, Inc., shall mail a copy of the request to James Allard of Memorial Hospital, Inc. at the time of filing. Failure to file a petition within this time period shall waive the right of anyone who may request an administrative hearing under Sections 120.569 and 120.57, F.S.

Pursuant to Section 120.54(5)(b)4.a., F.S., and Rule 28-106.201, F.A.C., a petition for administrative hearing shall contain the following information:

(a) The name, address, and telephone number of each petitioner, the name, address, and telephone number of the petitioner's representative, if any, the site owner's name and address, if different from the petitioner, the FDEP facility number, and the name and address of the facility;
(b) A statement of how and when each petitioner received notice of the Department's action or proposed action;
(c) An explanation of how each petitioner's substantial interests are or will be affected by the Department's action or proposed action;
(d) A statement of the material facts disputed by the petitioner, or a statement that there are no disputed facts;
(e) A statement of the ultimate facts alleged, including a statement of the specific facts the petitioner contends warrant reversal or modification of the Department's action or proposed action;
(f) A statement of the specific rules or statutes the petitioner contends require reversal or modification of the Department's action or proposed action; and
(g) A statement of the relief sought by the petitioner, stating precisely the action petitioner wishes the Department to take with respect to the Department's action or proposed action.

This Order is final and effective as of the date on the top of the first page of this Order. Timely filing a petition for administrative hearing postpones the date this Order takes effect until the Department issues either a final order pursuant to an administrative hearing or an order responding to supplemental information provided pursuant to meetings with the Department.

Judicial Review

Any party to this Order has the right to seek judicial review of it under Section 120.68, F.S., by filing a notice of appeal under Rule 9.110 of the Florida Rules of Appellate Procedure with the clerk of the Department in the Office of General Counsel, 3900 Commonwealth Boulevard, Mail Station 35, Tallahassee, Florida 32399-3000, and by filing a copy of the notice of appeal accompanied by the applicable filing fees with the appropriate district court of appeal. The notice of appeal must be filed within 30 days after this Order is filed with the clerk of the Department (see below).

The FDEP Facility Number for this site is 18 8945204 use this identification on all future correspondence with the Department.

Questions

Any questions regarding the Department's review of your NFAP should be directed to Matt Tala at (850) 245-8917. Questions regarding legal issues should be referred to the Department's Office of General Counsel at (850) 245-2242. Contact with any of the above does not constitute a petition for administrative hearing or request for an extension of time to file a petition for administrative hearing.

Sincerely,

Michael E. Ashey, Chief
Bureau of Petroleum Storage Systems

MEA/mt

cc: Timothy Dohaney; FDEP Northeast District Office
Jim Holst, P.G., FDEP – BPSS-4, MS 4580
Michael S. Linville, Stillwater Technologies, 20 North Orange Avenue, Suite 1107
Orlando, Florida 32801

File

FILING AND ACKNOWLEDGMENT
FILED, on this date, pursuant to
§120.52 Florida Statutes, with the
designated Department Clerk, receipt
of which is hereby acknowledged.

Clerk
(or Deputy Clerk)

3/23/04
Date

P.G. CERTIFICATION

Natural Attenuation Monitoring (NAM) Reports/No Further Action Proposal (NFAP) without conditions dated December 3, 2002 and February 26, 2003 and Monitoring Well Abandonment Report dated March 5, 2004 (received March 12, 2004) prepared and submitted by Stillwater Technologies, Inc. (Stillwater) for Maluchi Development Corporation, Memorial Hospital – Flagler, Inc., located at State Highway 1, Bunnell, Flagler County, Florida, FDEP Facility ID# 18 8945204.

I hereby certify that in my professional judgment, the components of this No Further Action Proposal satisfy the requirements set forth in Chapter 62-770, Florida Administrative Code (F.A.C.), and that the conclusions in this report provide reasonable assurances that the objectives stated in Chapter 62-770, F.A.C., have been met.

_X_ I personally completed this review.

____ This review was conducted by _____ , working under my direct supervision.

James A. Holst

James A. Holst, P.G.
Professional Geologist II
Petroleum Cleanup Section 4

3/16/2004
Date