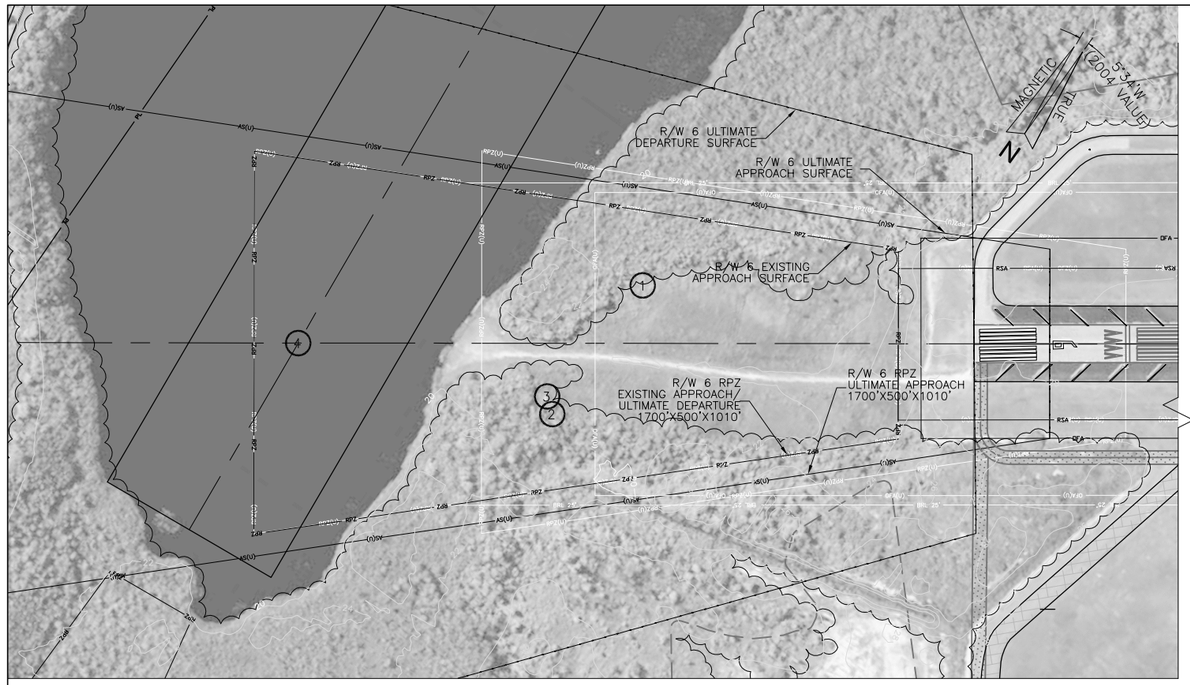

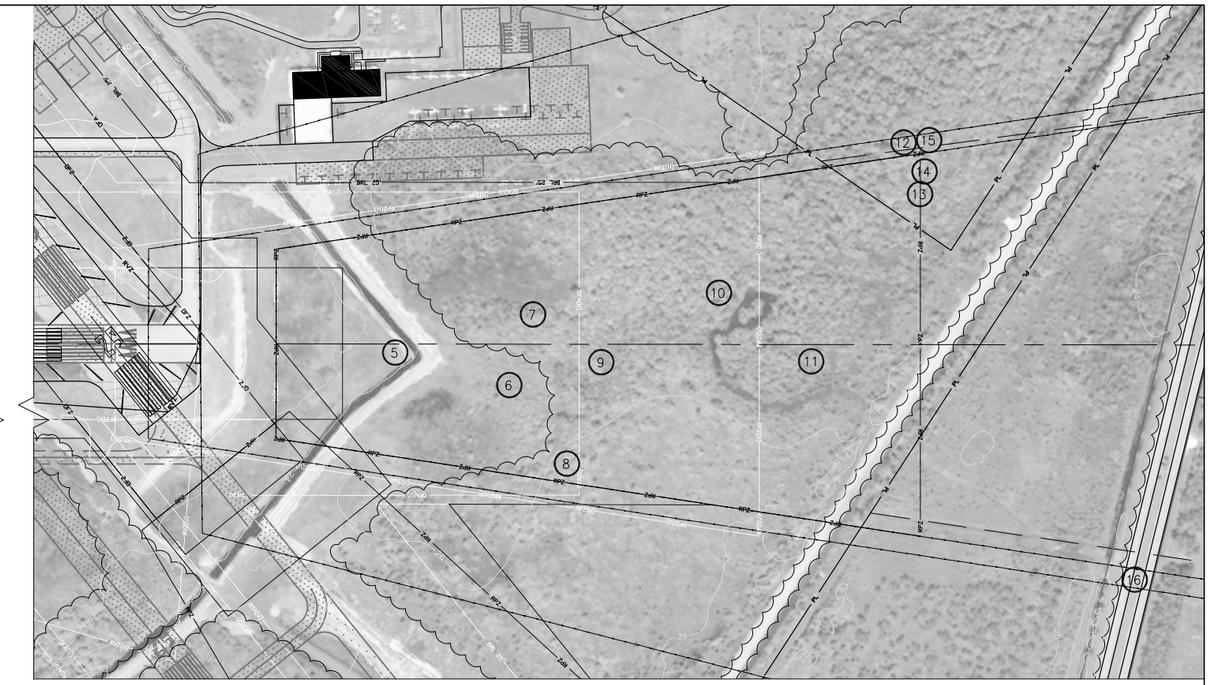

OBSTRUCTION DATA TABLE - R/W 6 - NONPRECISION (34:1) - EXISTING

NO.	OBSTRUCTION	LENGTH FROM RW END	LENGTH RT/LT FROM CL	PENETRATION	OBSTRUCTION HEIGHT	BASE ELEVATION	TOP ELEVATION	PROPOSED MITIGATION
1.	TREE	872.0'	140.0'/LT	5.0'	31.8'	23.2'	55.0'	REMOVE
2.	TREE	1112.0'	186.7'/RT	22.0'	56.2'	22.8'	79.0'	REMOVE
3.	TREE	1126.0'	153.3/RT	19.6'	54.4'	22.6'	77.0'	REMOVE
4.	POND (AT CL-CL)	1782.0'	0.0'/N/A	-55.0'	0.0'	22.0'	22.0'	N/A

OBSTRUCTION DATA TABLE - R/W 6 - NONPRECISION (34:1) - ULTIMATE

NO.	OBSTRUCTION	LENGTH FROM RW END	LENGTH RT/LT FROM CL	PENETRATION	OBSTRUCTION HEIGHT	BASE ELEVATION	TOP ELEVATION	PROPOSED MITIGATION
1.	TREE	872.0'	140.0'/LT	-12.8'	31.8'	23.2'	55.0'	REMOVE
2.	TREE	1112.0'	186.7'/RT	4.0'	58.2'	22.8'	79.0'	REMOVE
3.	TREE	1126.0'	153.3'/RT	1.6'	54.4'	22.6'	77.0'	REMOVE
4.	POND (AT CL-CL)	1782.0'	0.0'/N/A	-72.8'	0.0'	22.0'	22.0'	N/A

OBSTRUCTION DATA TABLE - R/W 24 - NONPRECISION (34:1) - EXISTING/ULTIMATE

NO.	OBSTRUCTION	LENGTH FROM RW END	LENGTH RT/LT FROM CL	PENETRATION	OBSTRUCTION HEIGHT	BASE ELEVATION	TOP ELEVATION	PROPOSED MITIGATION
5.	TREE	514'	22.4'/LT	16.6'/6.6'	32.8'	25.3'	558.0'	REMOVE
6.	TREE	816'	107.8'/LT	5.6'/-4.4'	30.6'	25.5'	56.0'	REMOVE
7.	TREE	878'	78.7'/RT	6.8'/-3.2'	34.0'	25.0'	59.0'	REMOVE
8.	TREE	968'	314.9'/LT	10.2'/0.2'	38.6'	26.3'	65.0'	REMOVE
9.	TREE	1058'	47.2/LT	3.4'/6.6'	36.0'	25.0'	61.0'	REMOVE
10.	TREE	1370'	136.3'/RT	14.2'/4.2'	56.4'	24.5'	81.0'	REMOVE
11.	TREE	1612'	44.2'/LT	10.0'/0.0'	59.2'	24.8'	84.0'	REMOVE
12.	TREE	1856'	533.6'/RT	25.8'/15.8'	82.2'	24.8'	107.0'	REMOVE
13.	TREE	1902'	391.4'/RT	19.4'/9.4'	77.2'	24.8'	102.0'	REMOVE
14.	TREE	1912'	457.3'/RT	26.2'16.0'	84.0'	25.0'	109.0'	REMOVE
15.	TREE	1926'	540.0'/RT	20.8'/10.6'	79.0'	25.0'	104.0'	REMOVE
16.	ROAD	2466'	619.5'/LT	-58.5'/-68.8'	15' CLEARANCE	25.5'	40.5'	N/A

NOTE: PENETRATION GIVEN FOR THE EXISTING/ULTIMATE APPROACH SURFACE.

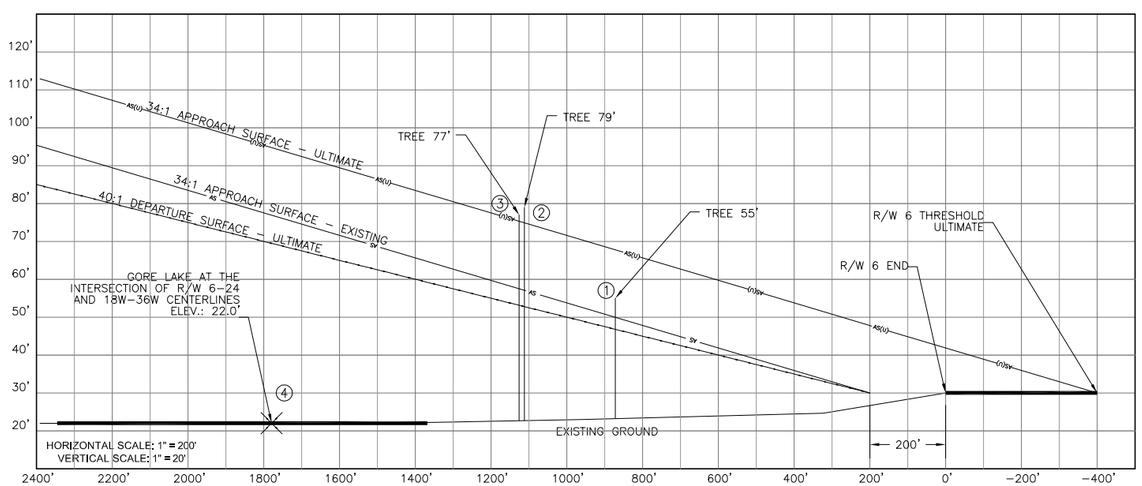

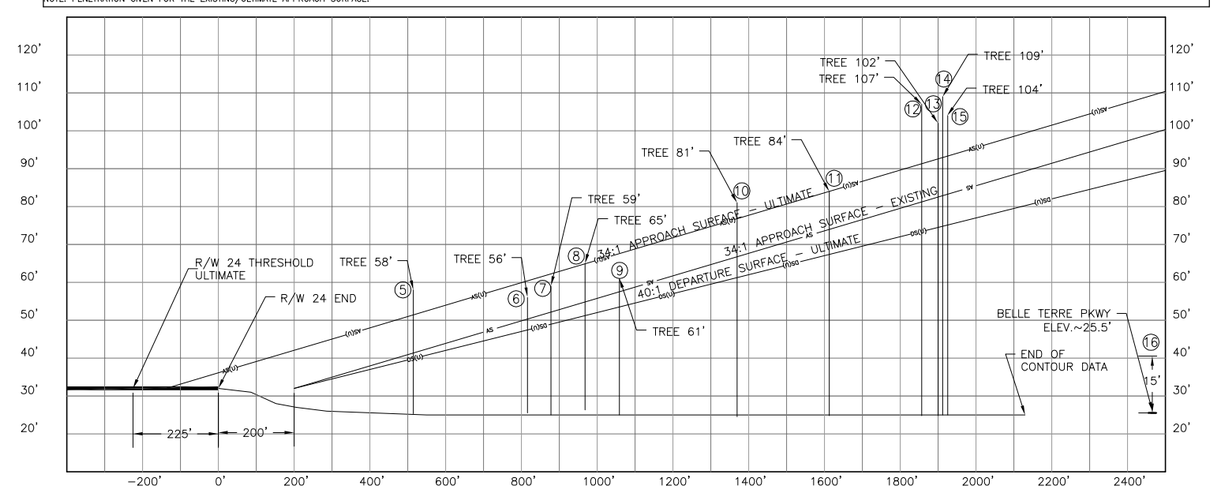

REVISIONS:		
REV. NO.	DATE	DESCRIPTION OF REVISION
_	__-__-__	_____
_	__-__-__	_____
_	__-__-__	_____
_	__-__-__	_____
_	__-__-__	_____
_	__-__-__	_____
_	__-__-__	_____

0 200 400 600 800

DESIGNED BY	DAC/GAL	DATE	AUG 06
DRAWN BY	DAC/KCL	DATE	AUG 06
CHECKED BY	MSS/GAL	DATE	AUG 06

Flagler County Airport

FLAGLER COUNTY, FLORIDA

PLANS PREPARED BY

Wilbur Smith Associates — ENGINEERS PLANNERS ECONOMISTS

PLANS PREPARED FOR

FLAGLER COUNTY AIRPORT
PALM COAST, FLORIDA

PROJECT NO. (CLIENT) _____

PROJECT NO. (WSA) 387360

INNER APPROACH DRAWING: RUNWAY 6-24

FINAL

NO. 10